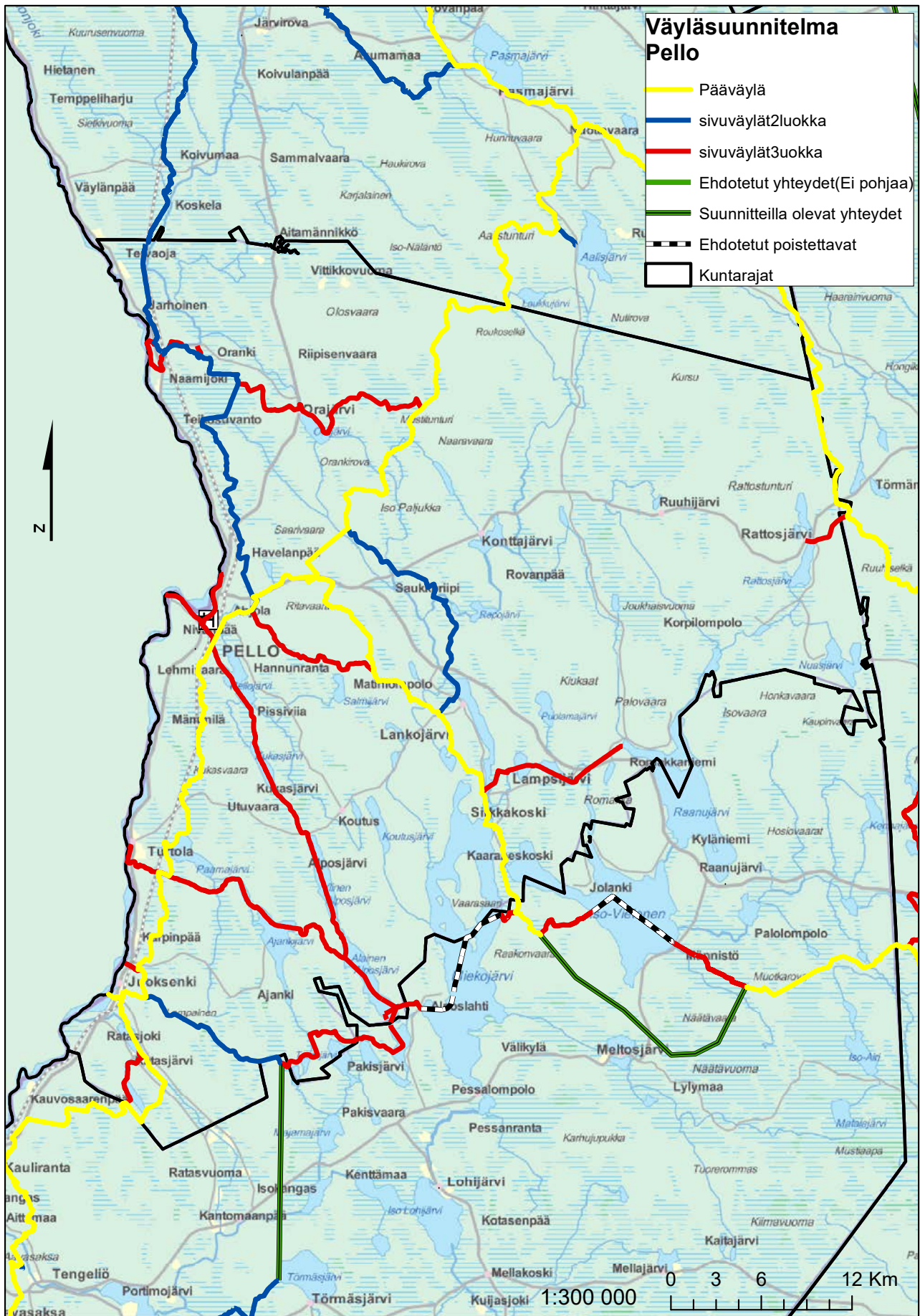


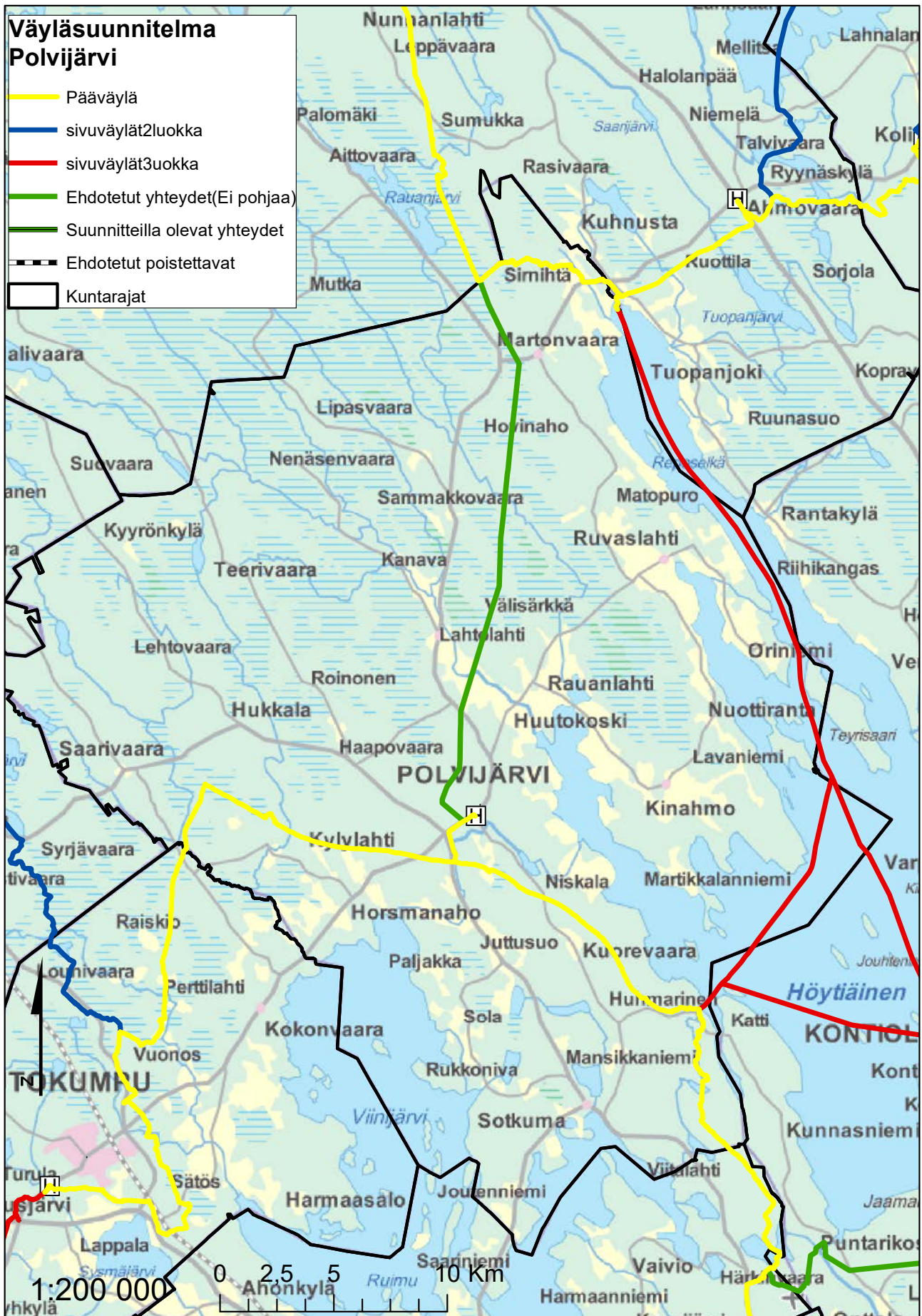
© Metsähallitus 2019, © Maanmittauslaitos 1/MML/19



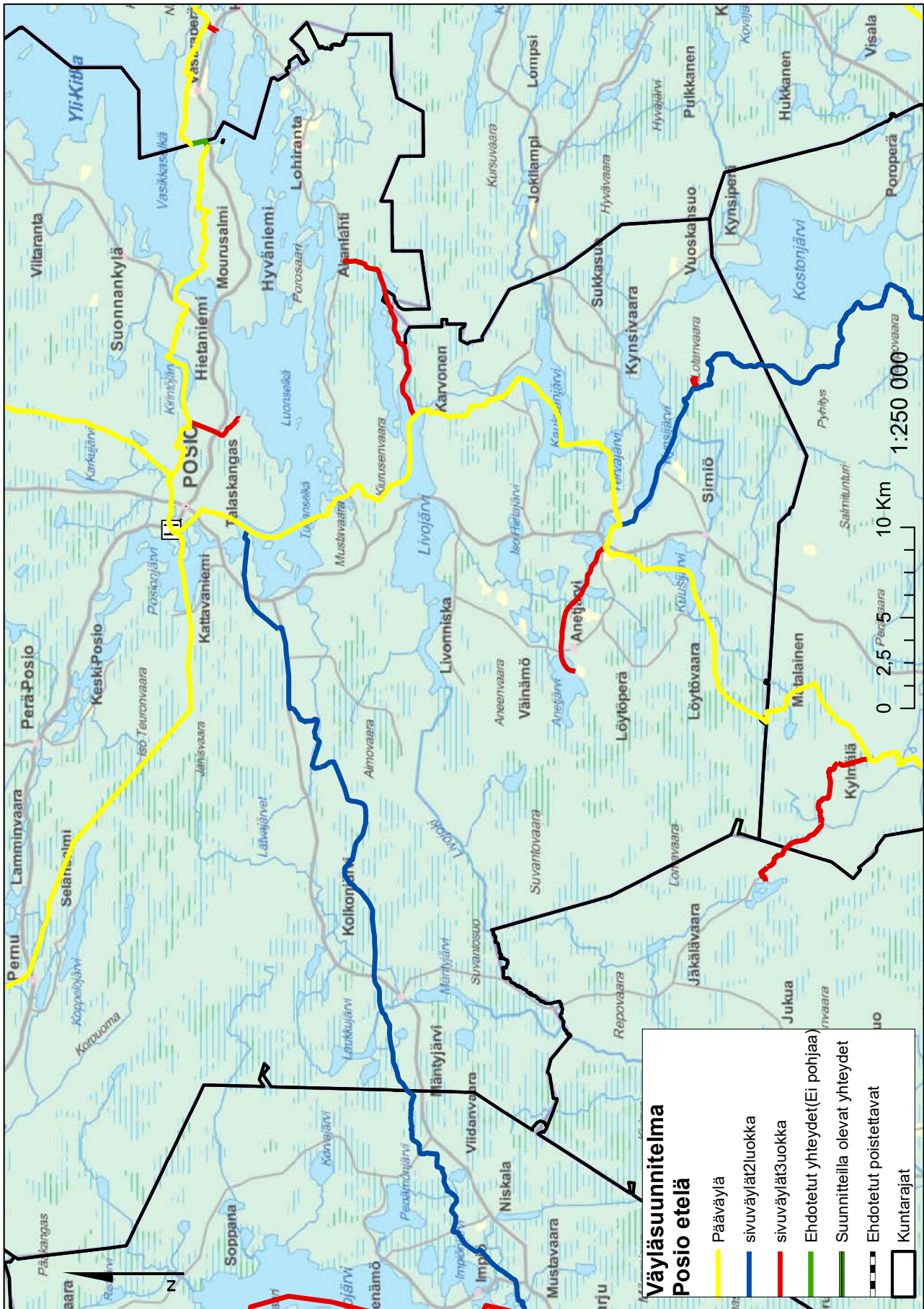


© Metsähallitus 2019, © Maanmittauslaitos 1/MML/19

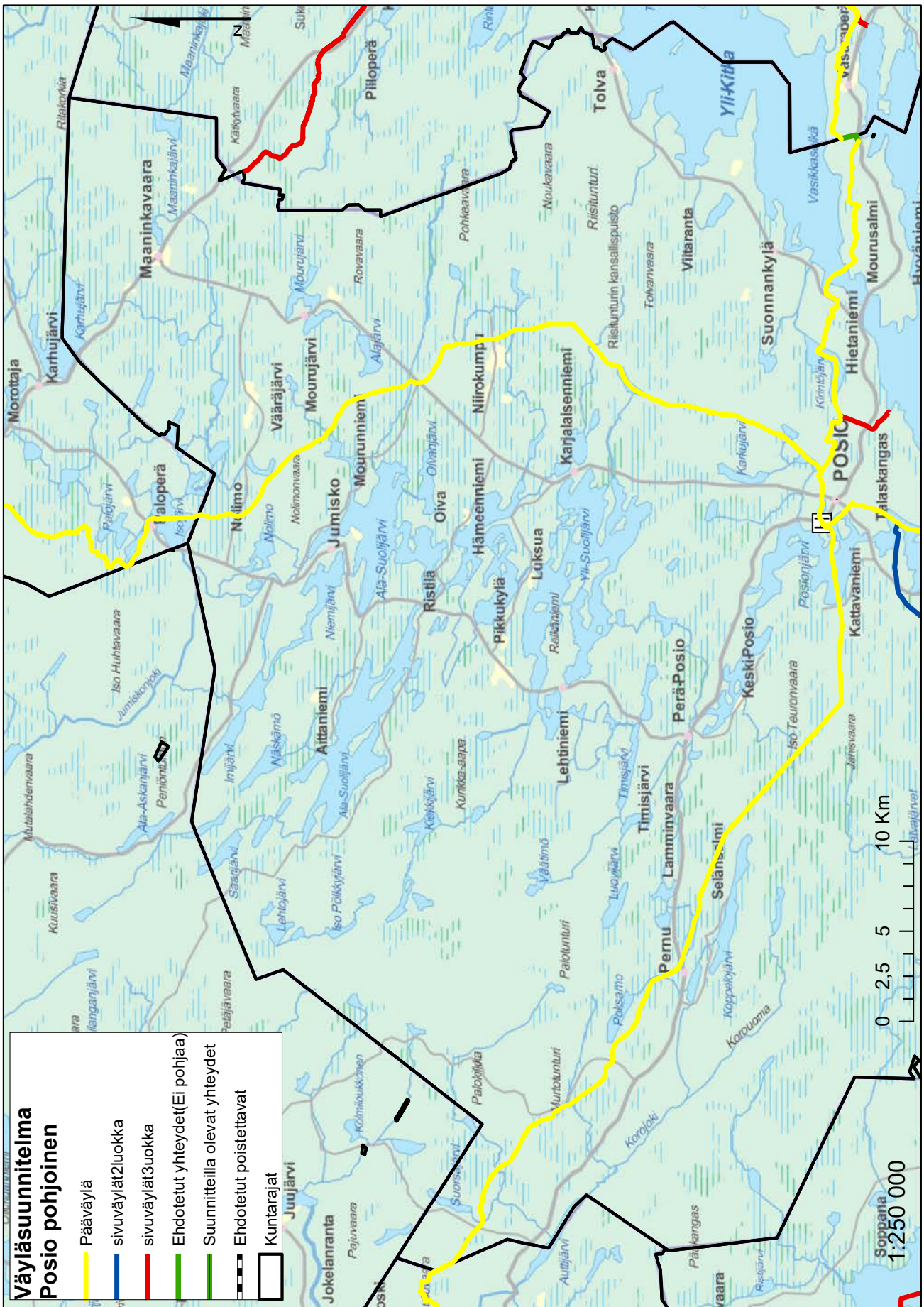




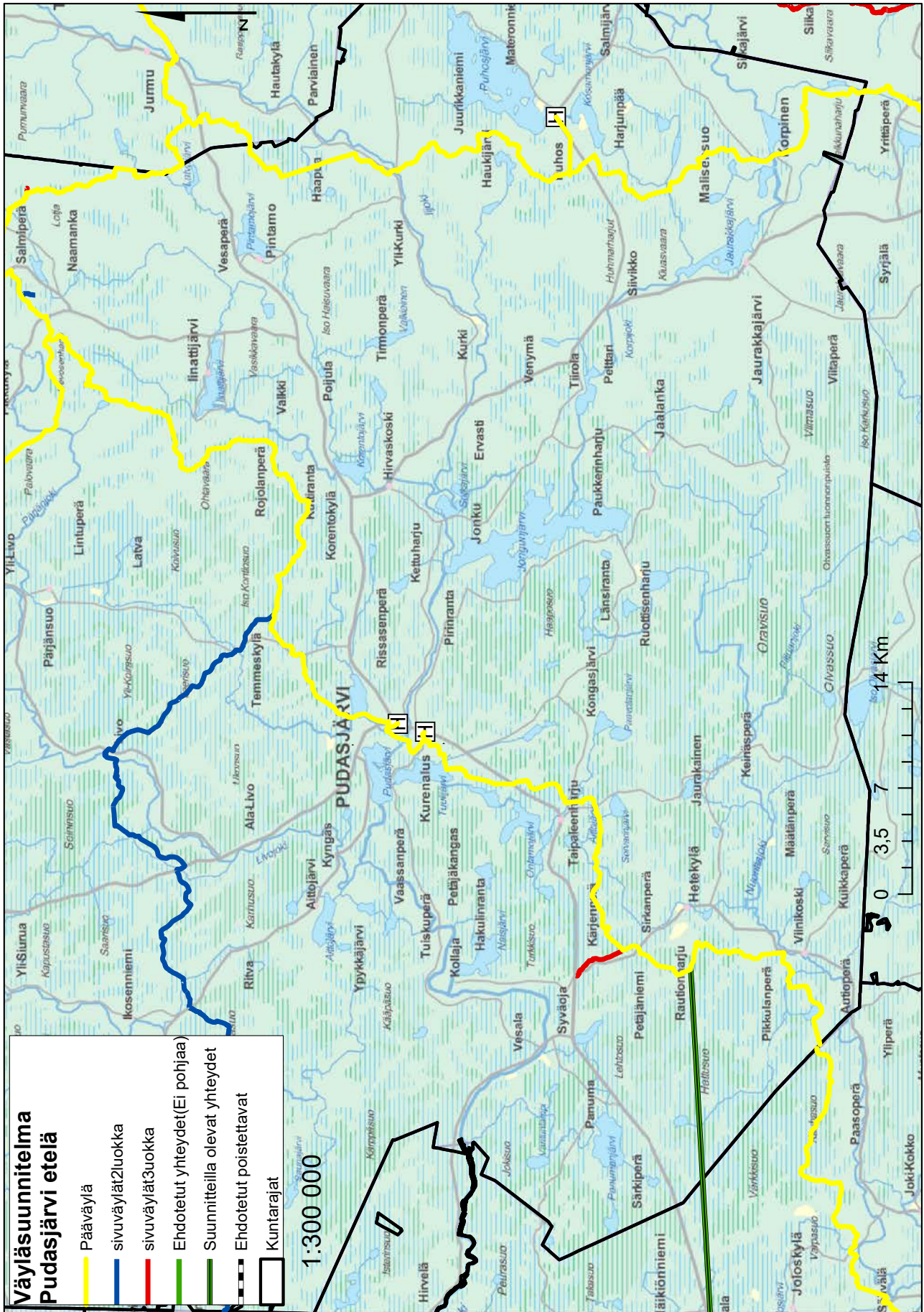




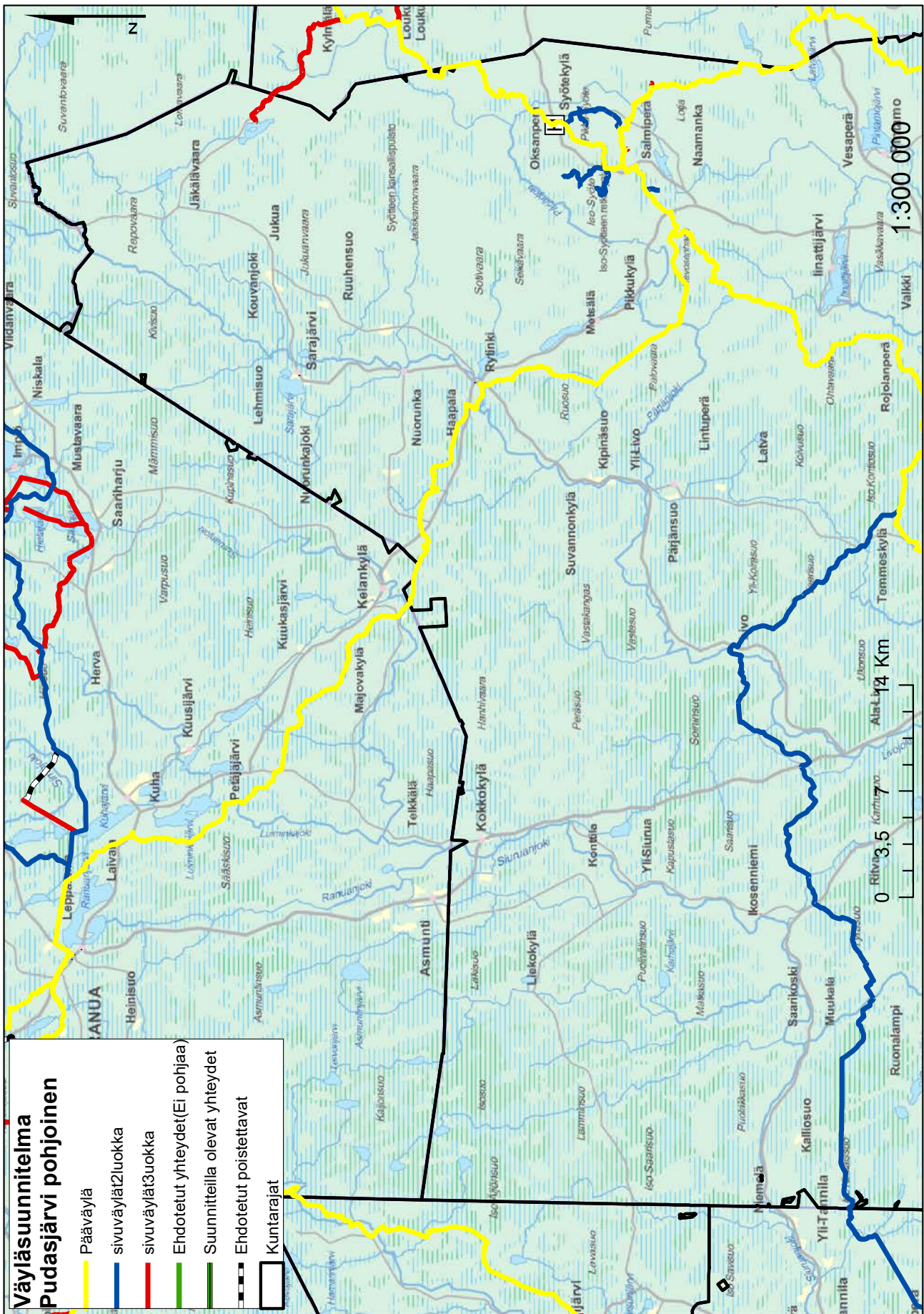




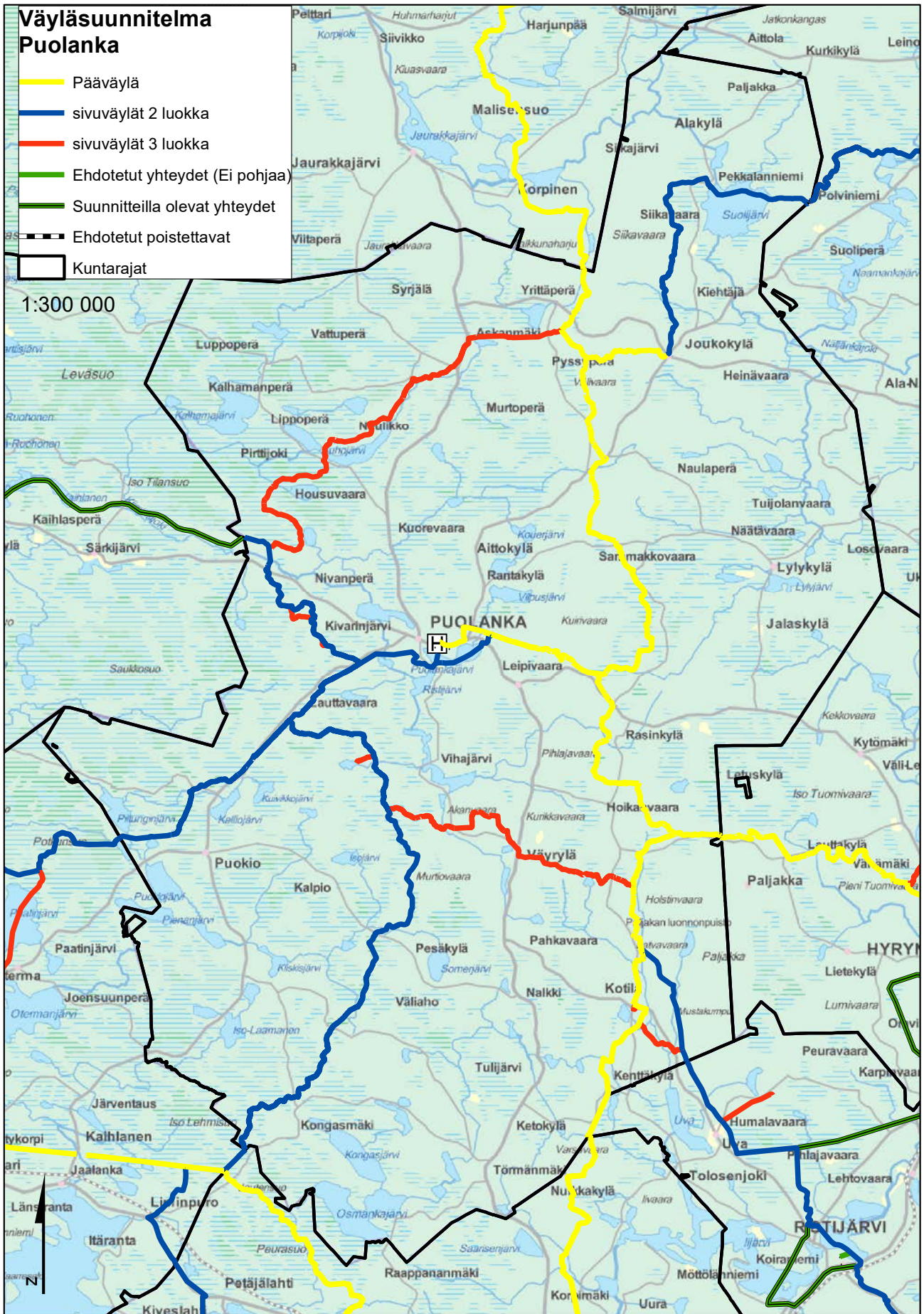






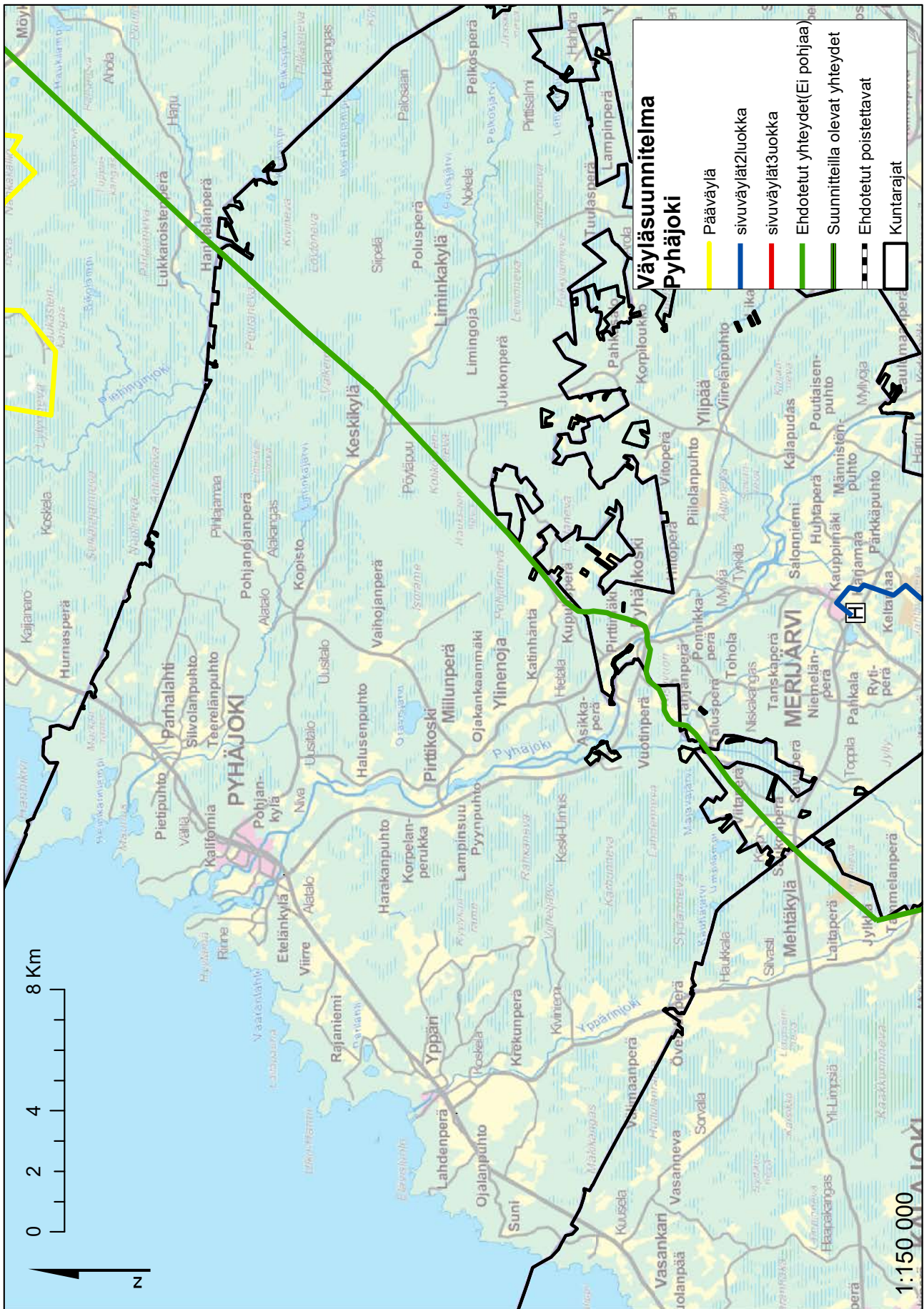




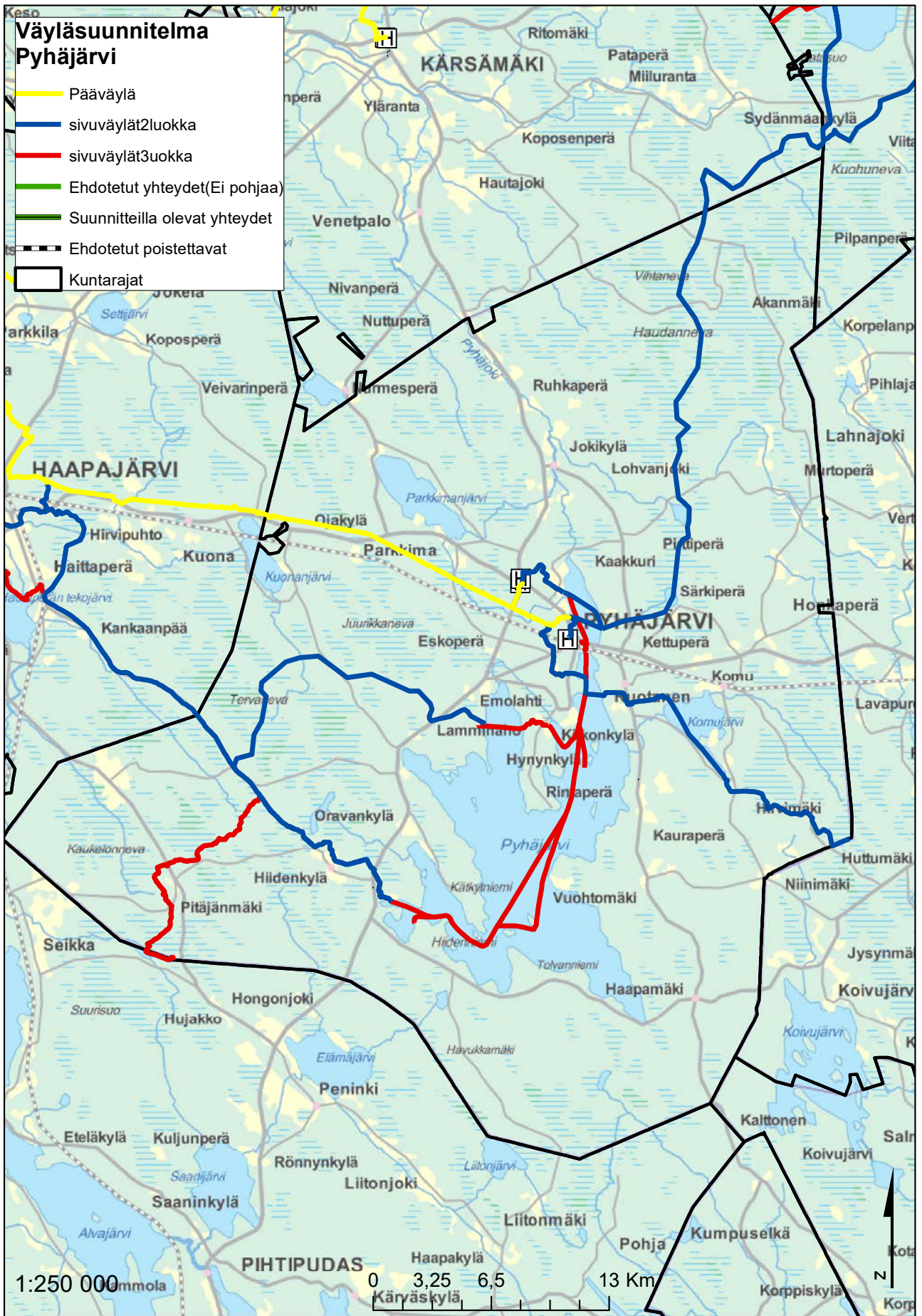


© Metsähallitus 2019, © Maanmittauslaitos 1/MML/19

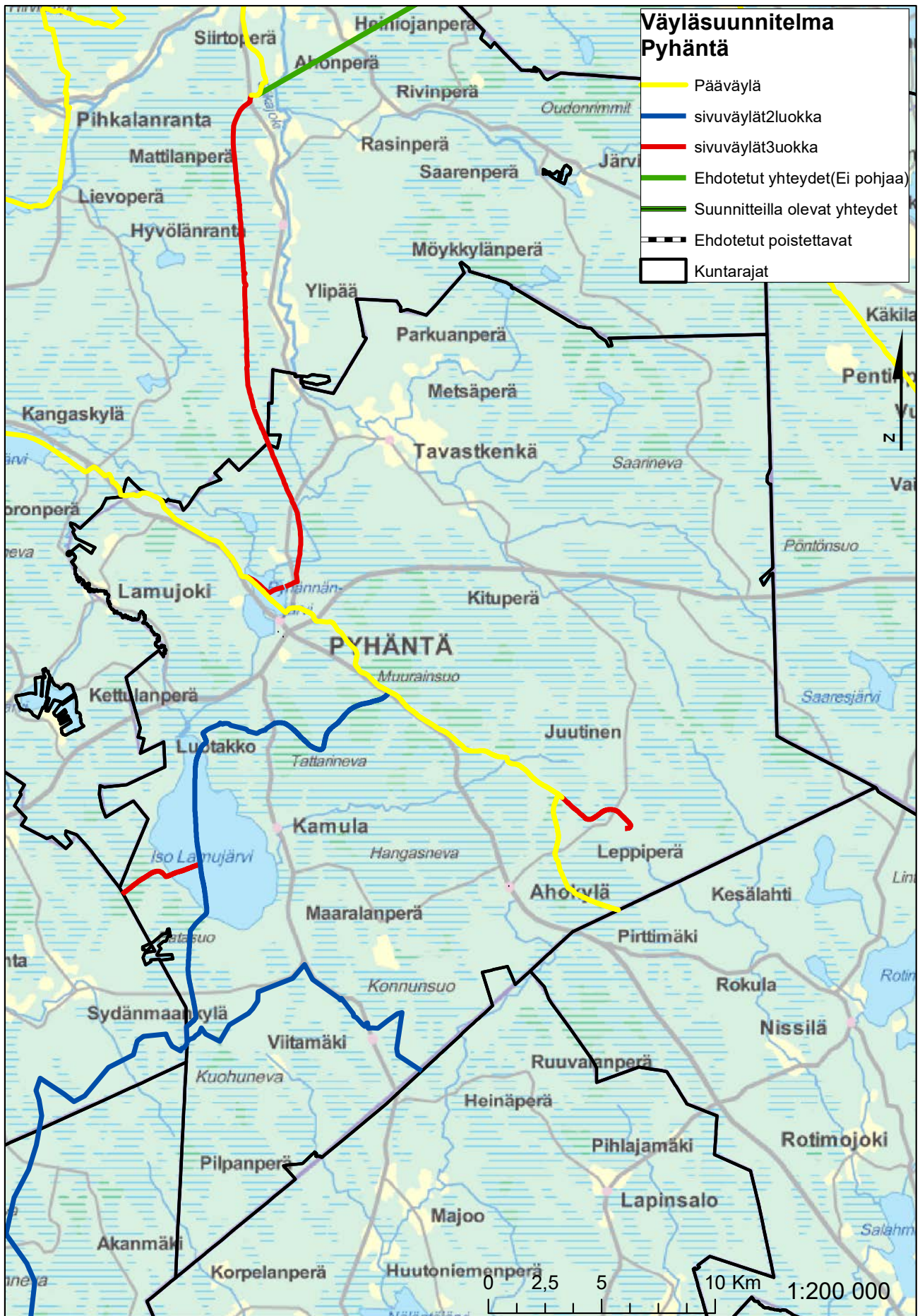






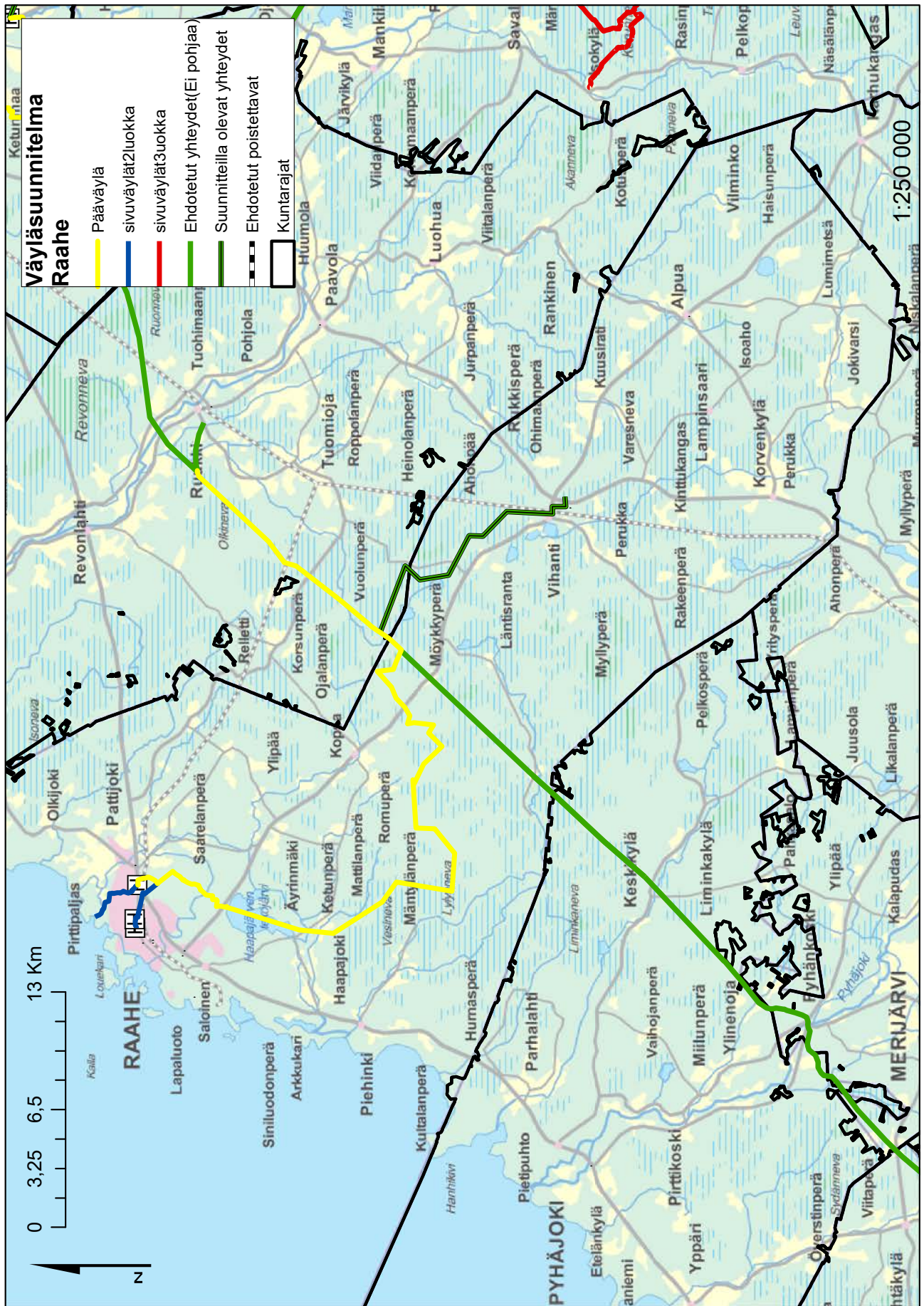




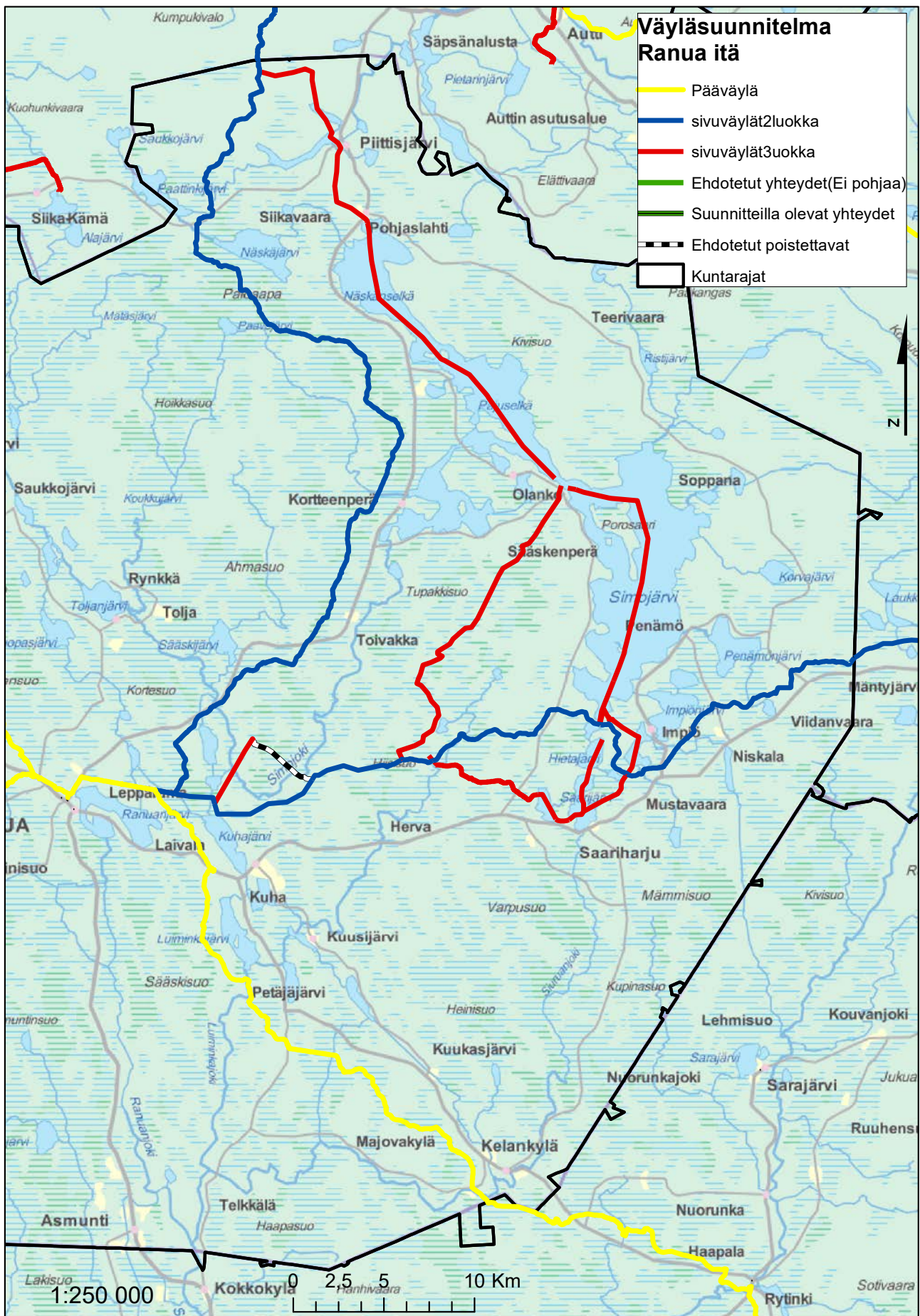


© Metsähallitus 2019, © Maanmittauslaitos 1/MML/19

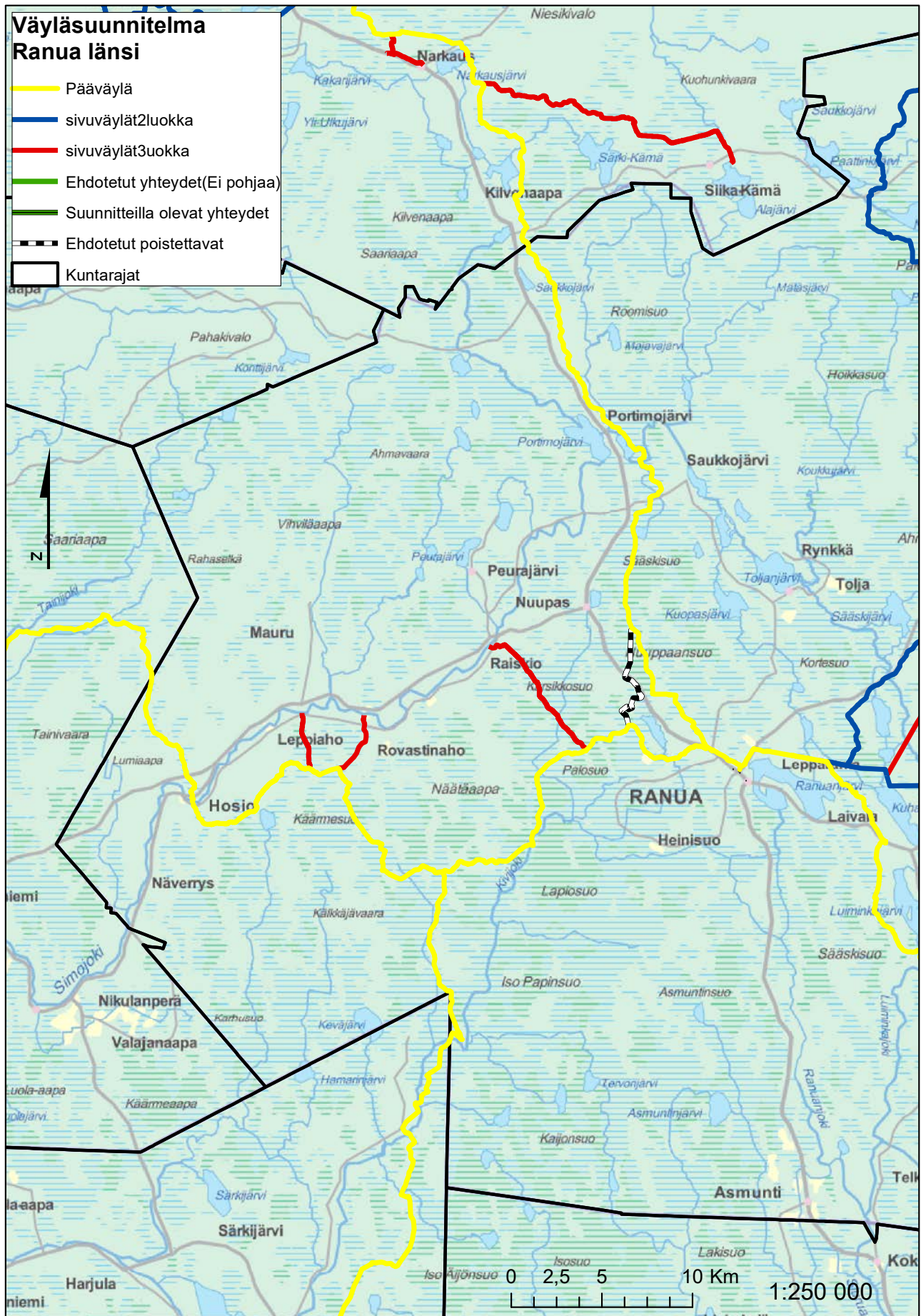




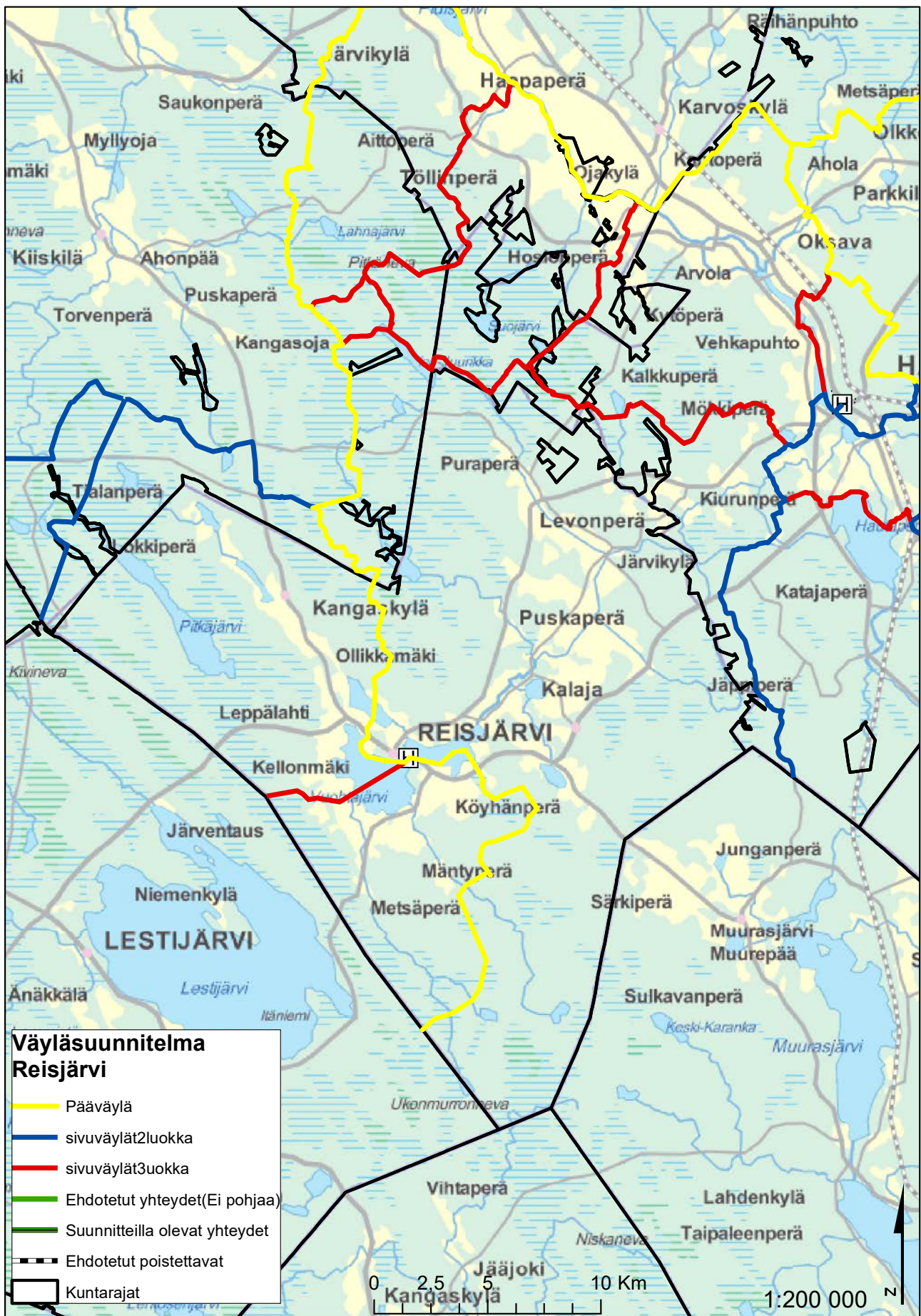








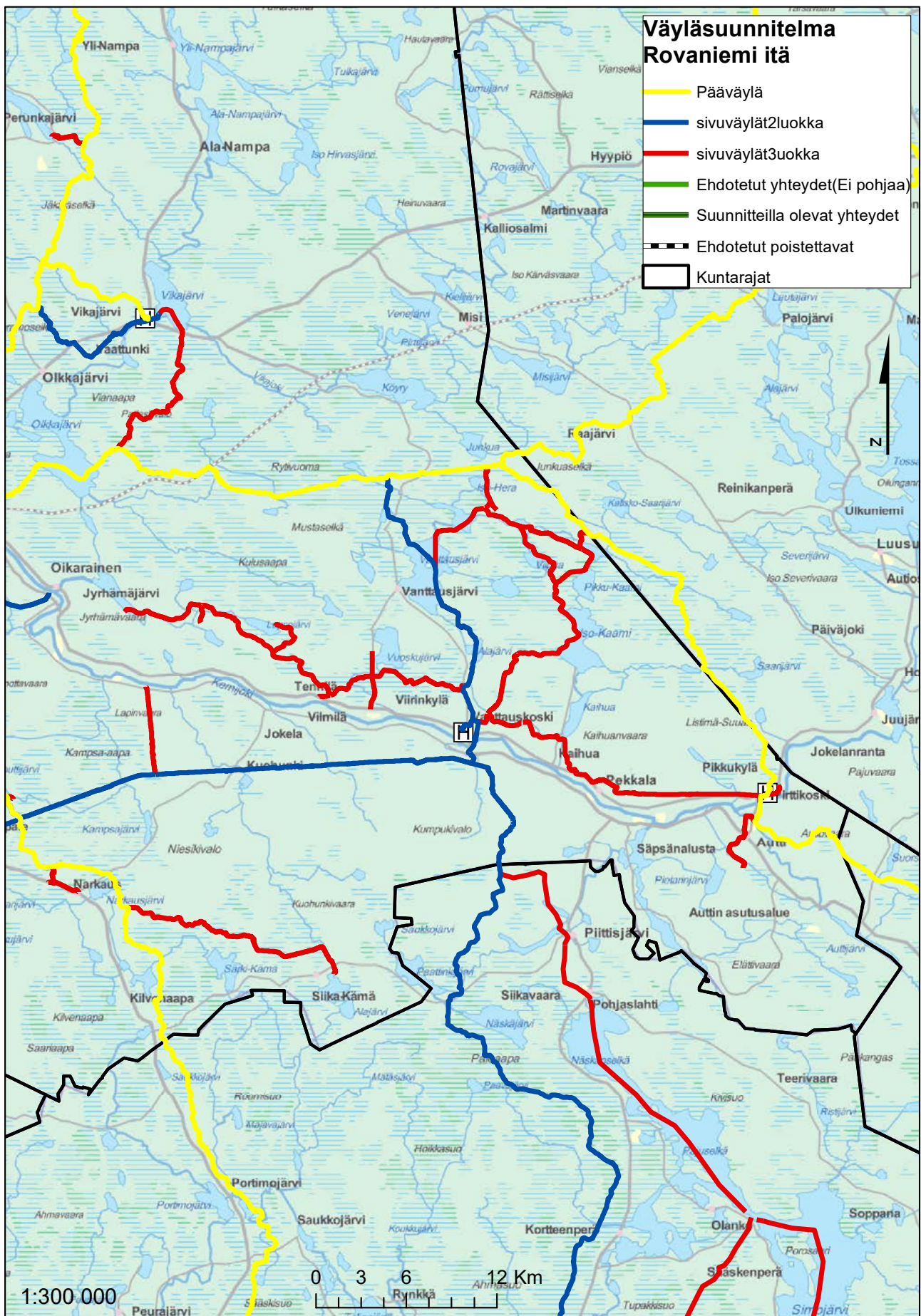




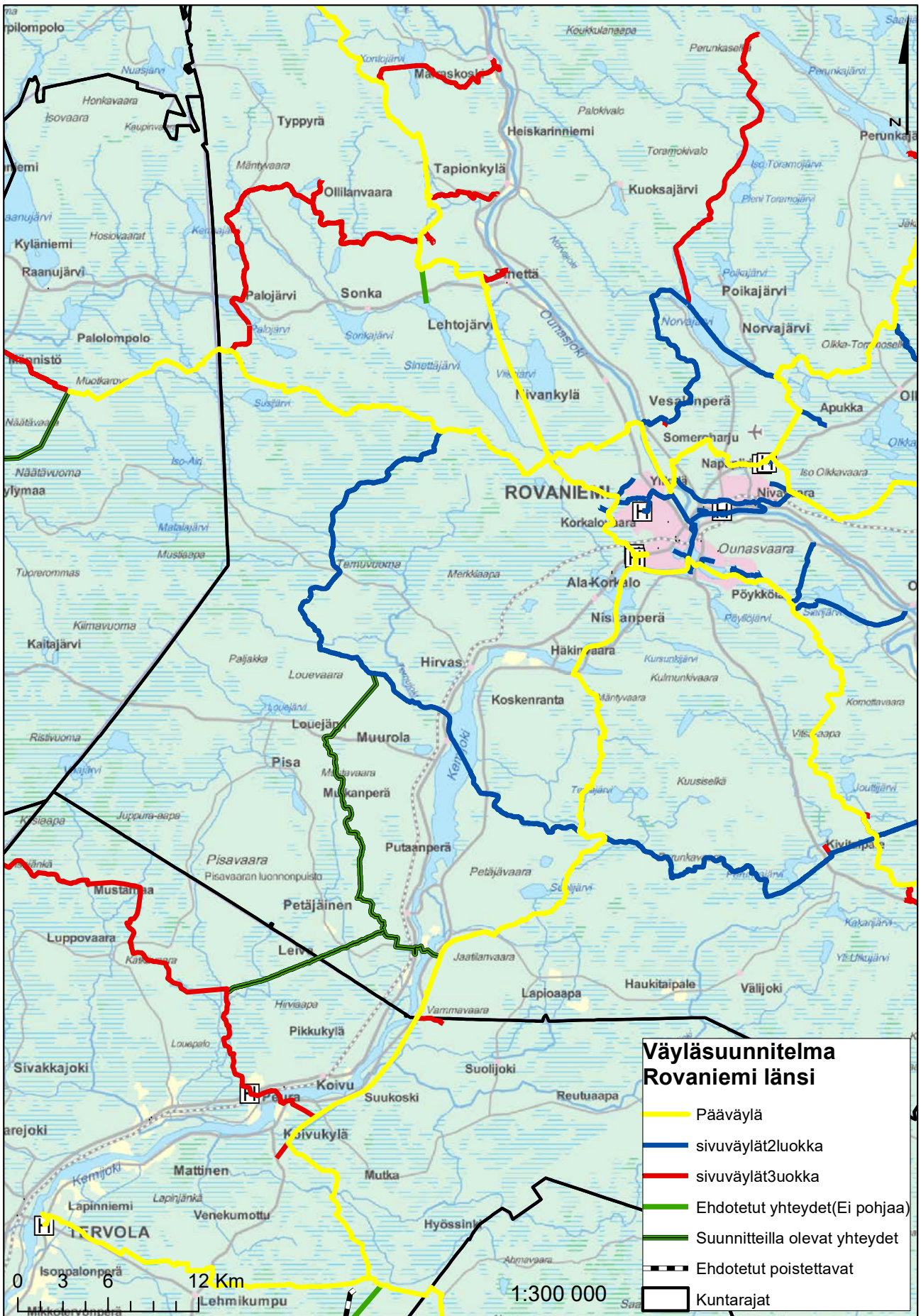






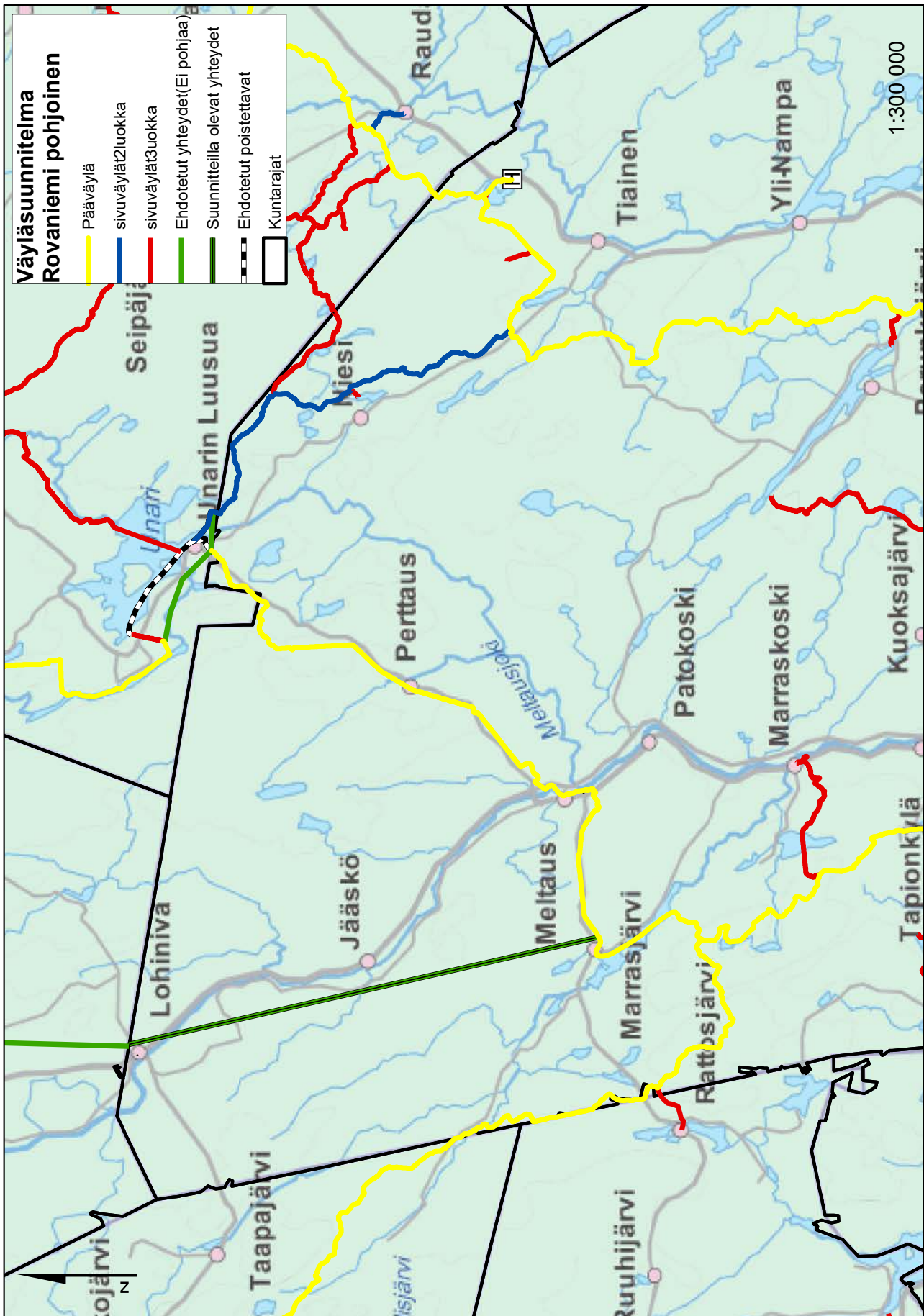




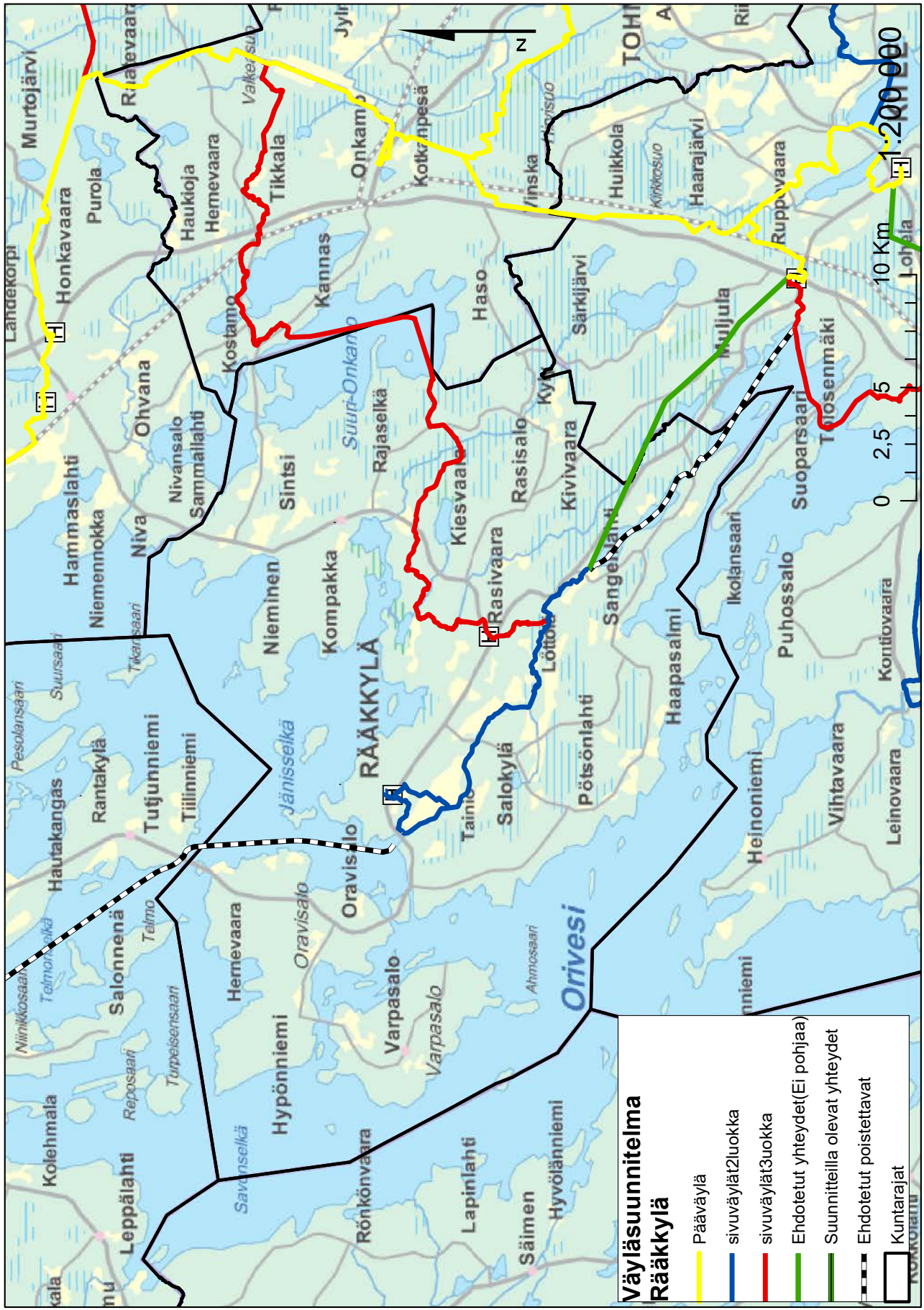


© Metsähallitus 2019, © Maanmittauslaitos 1/MML/19

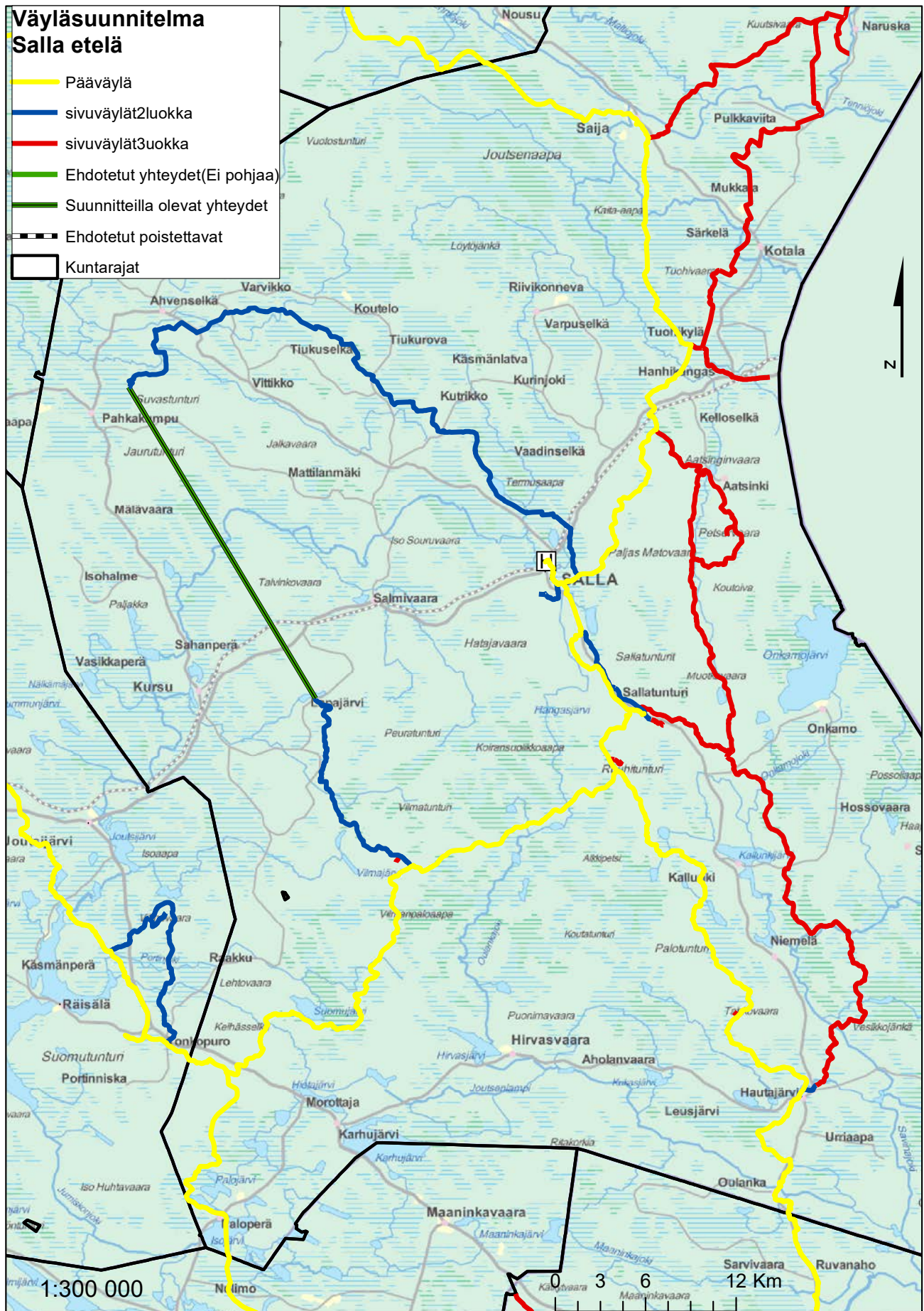




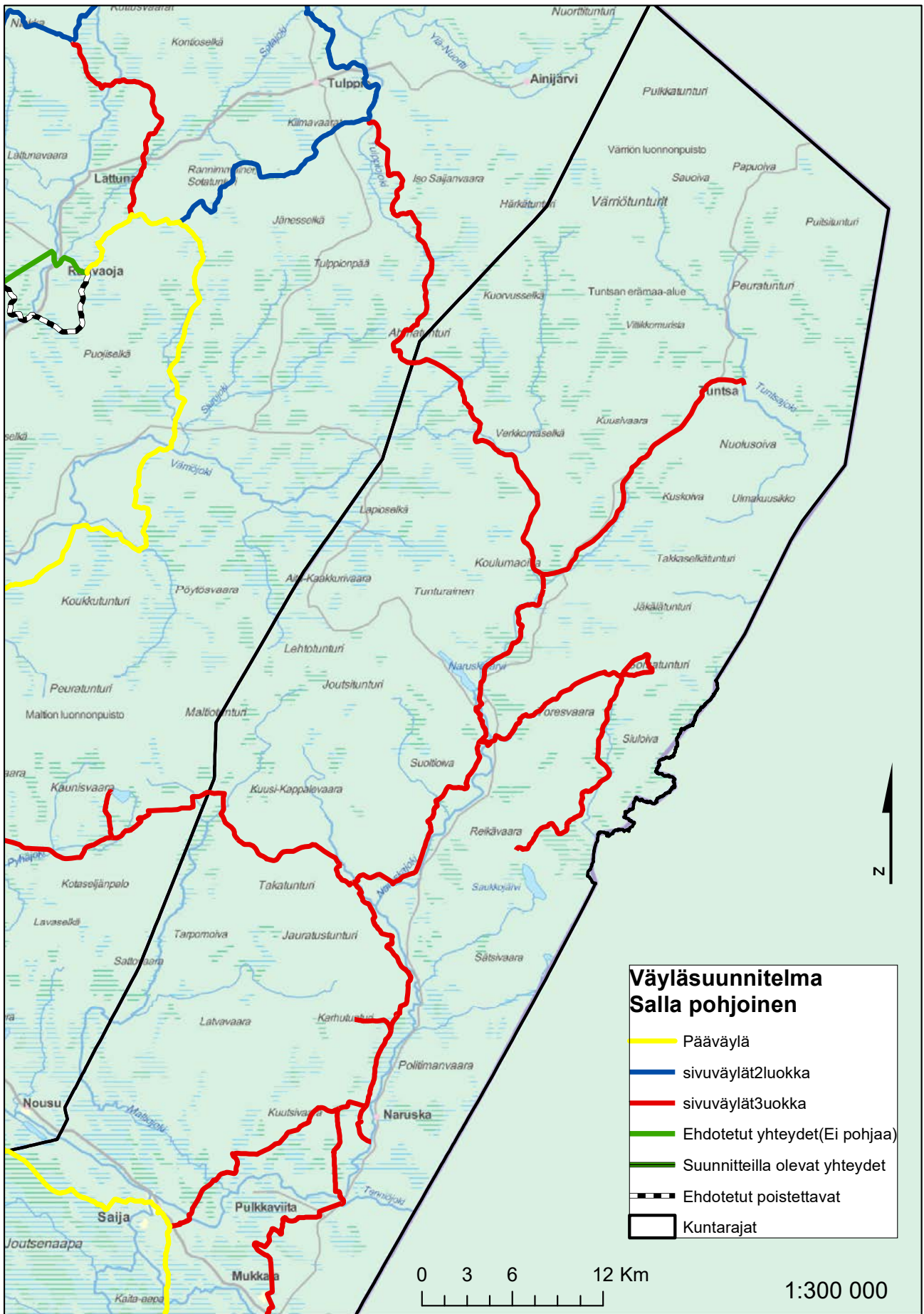




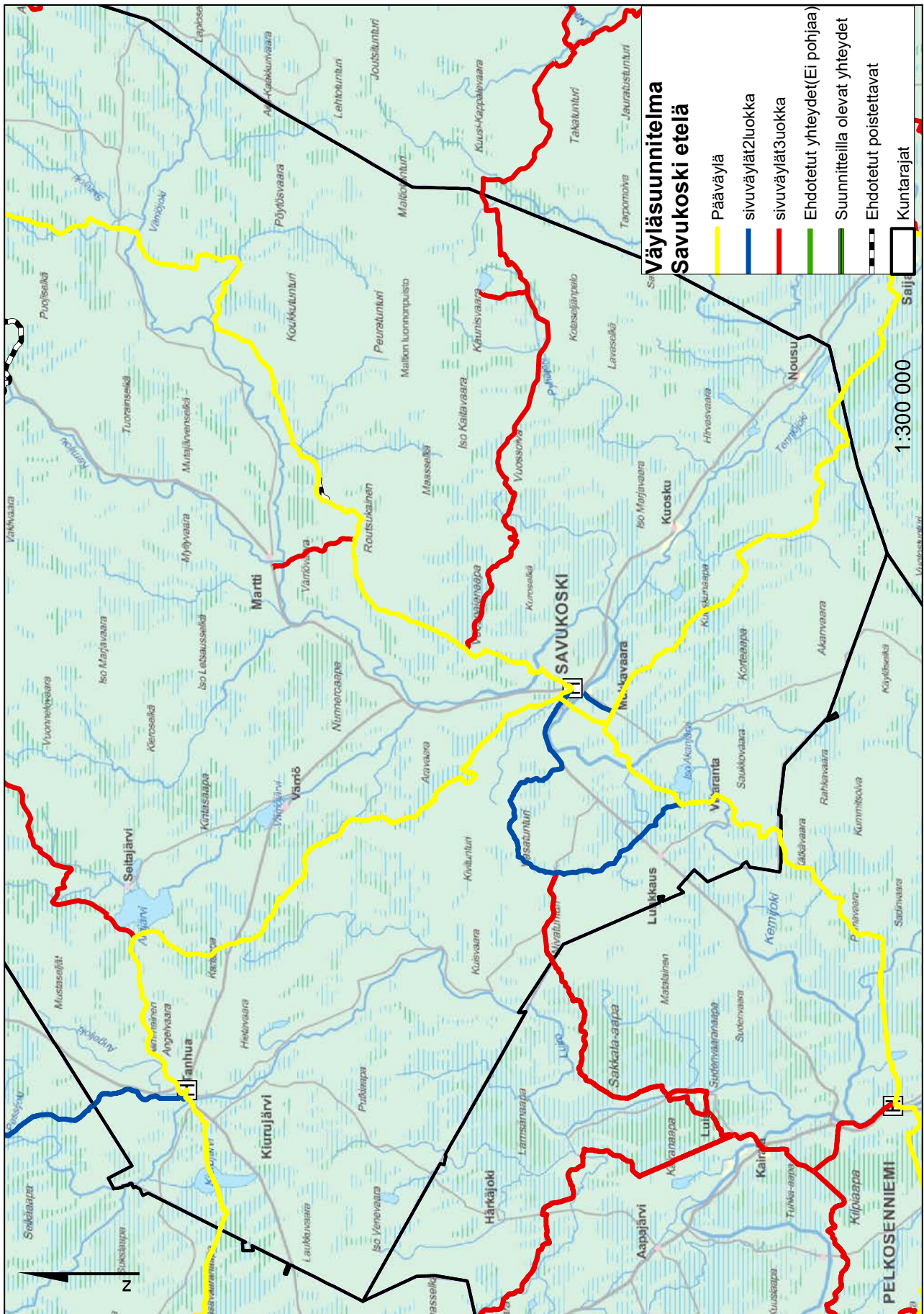




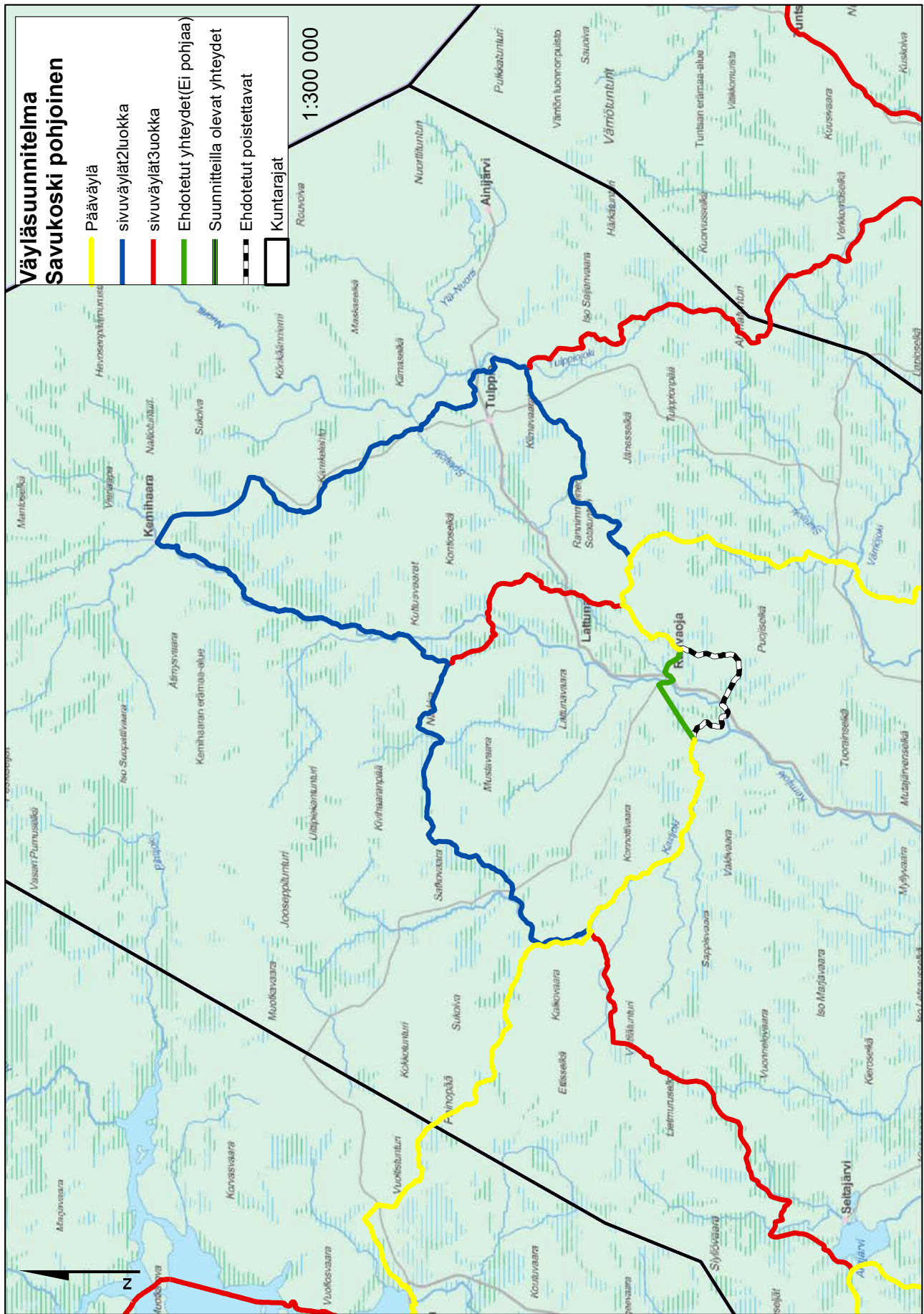




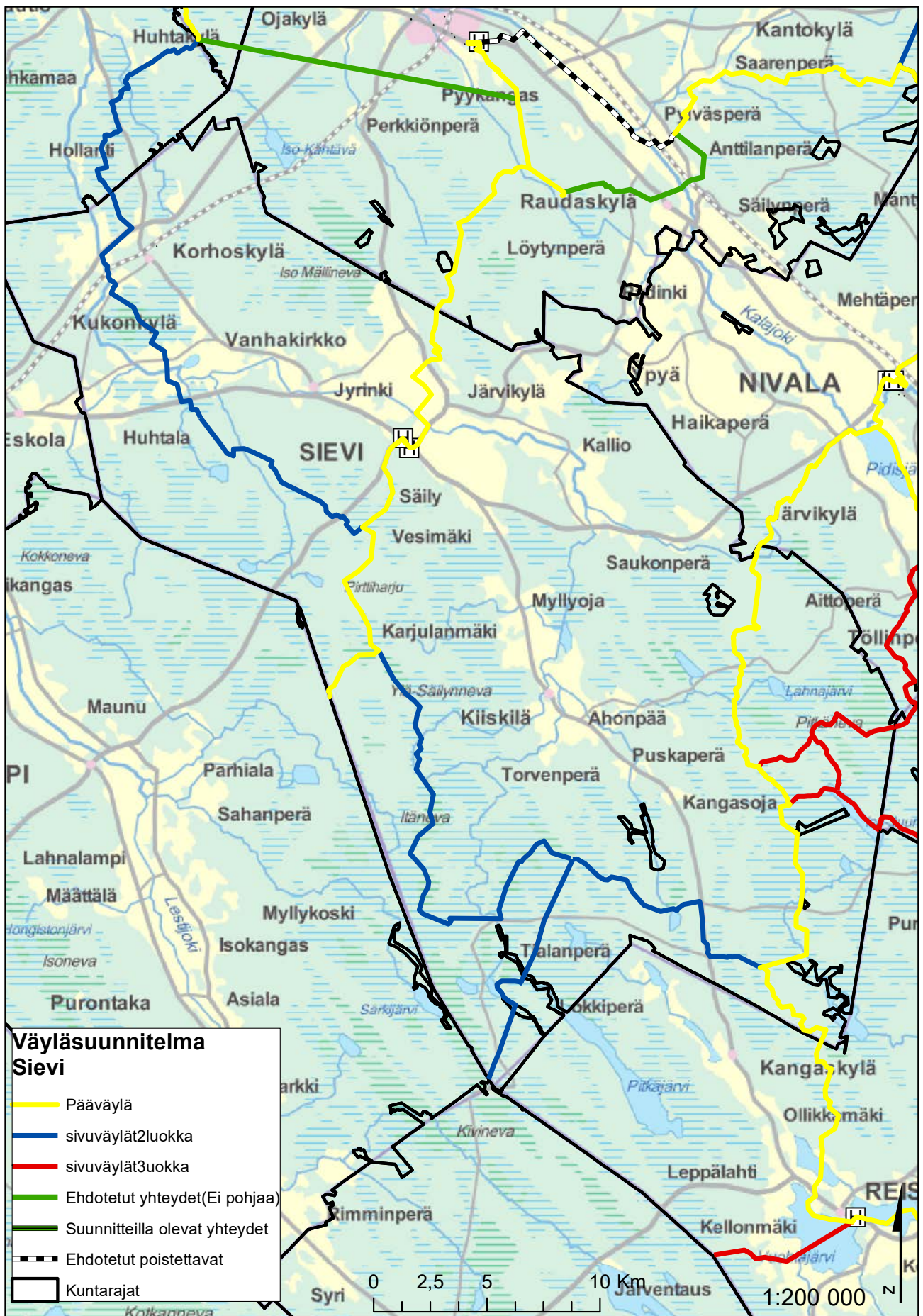








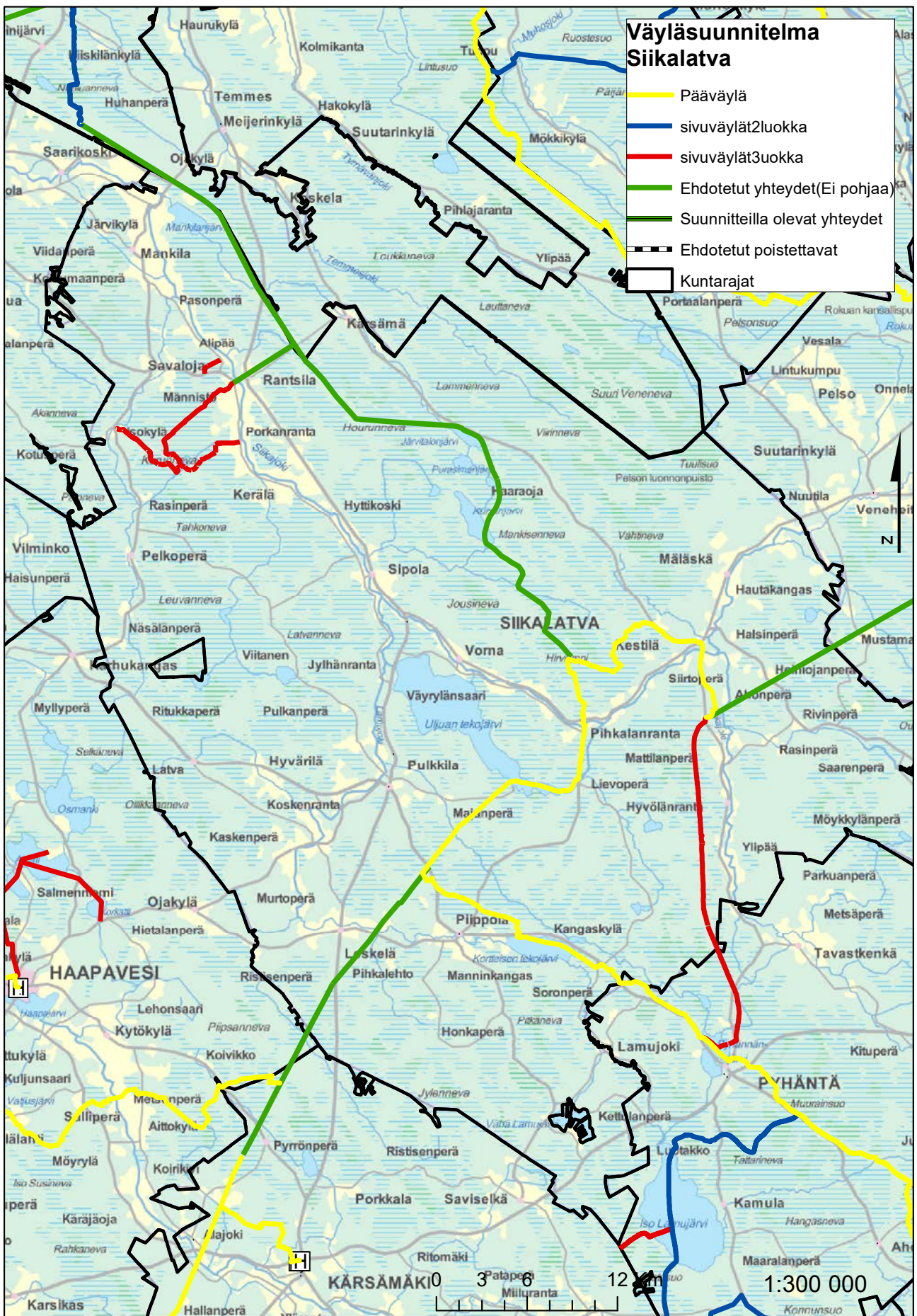










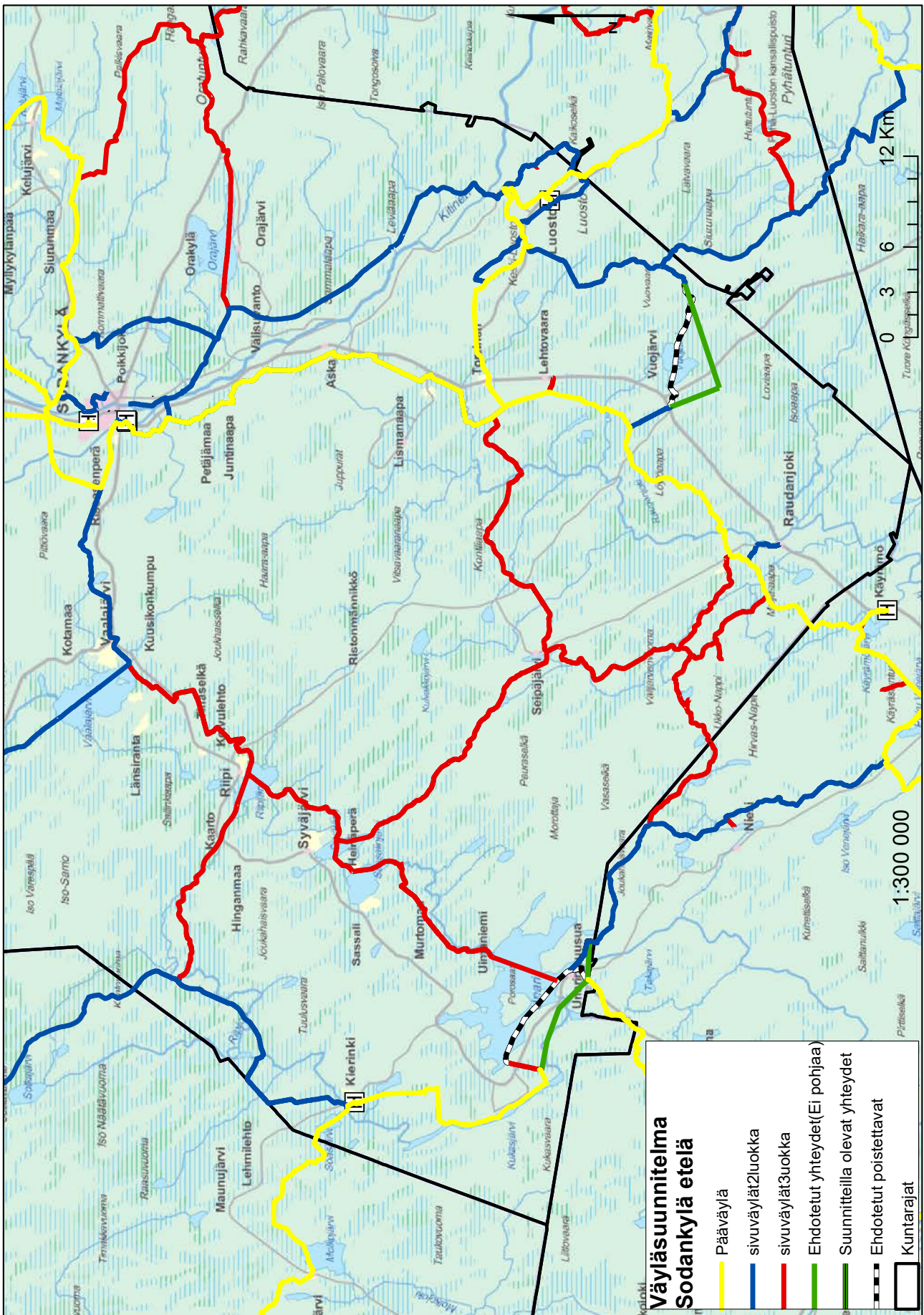


© Metsähallitus 2019, © Maanmittauslaitos 1/MML/19

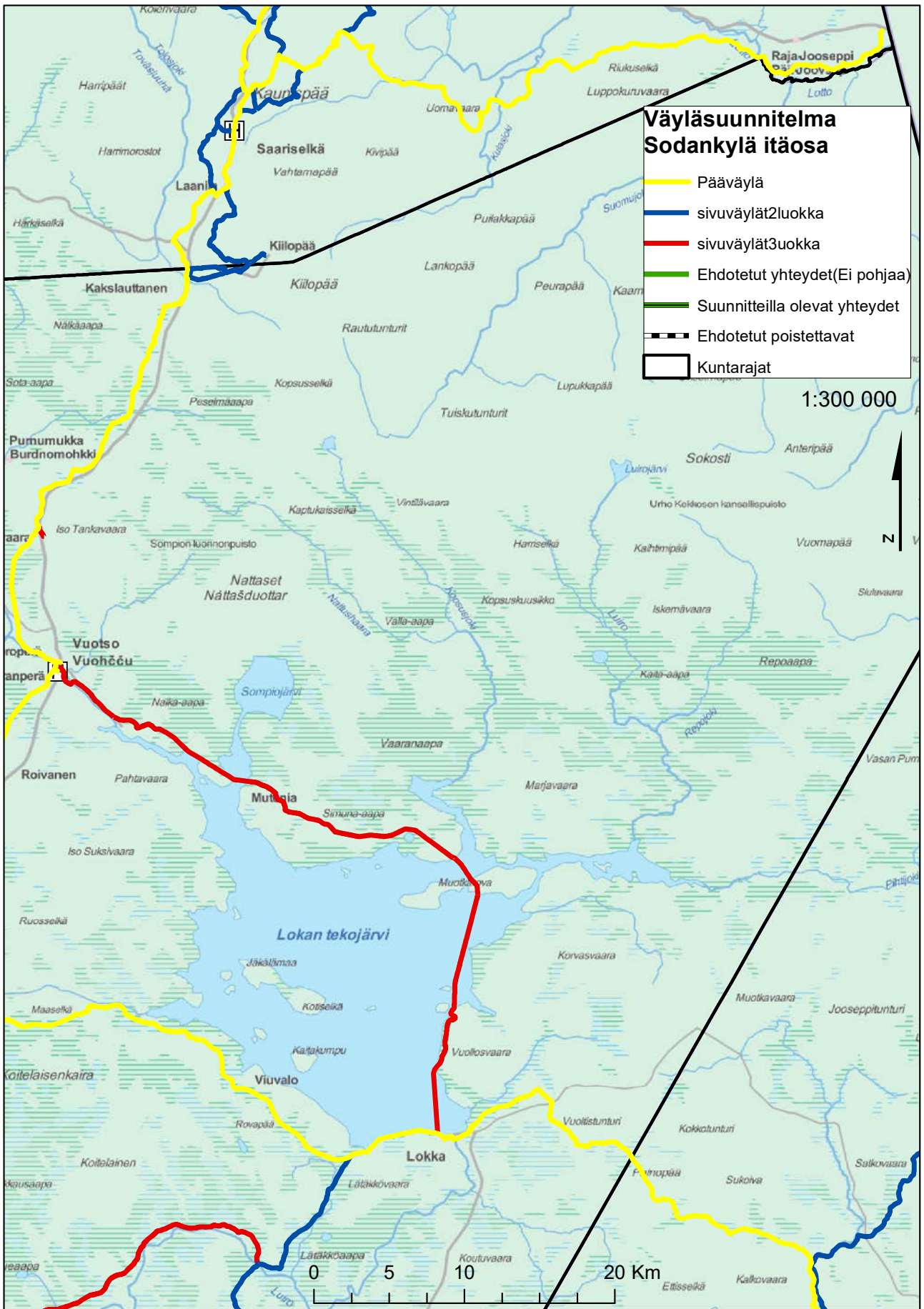




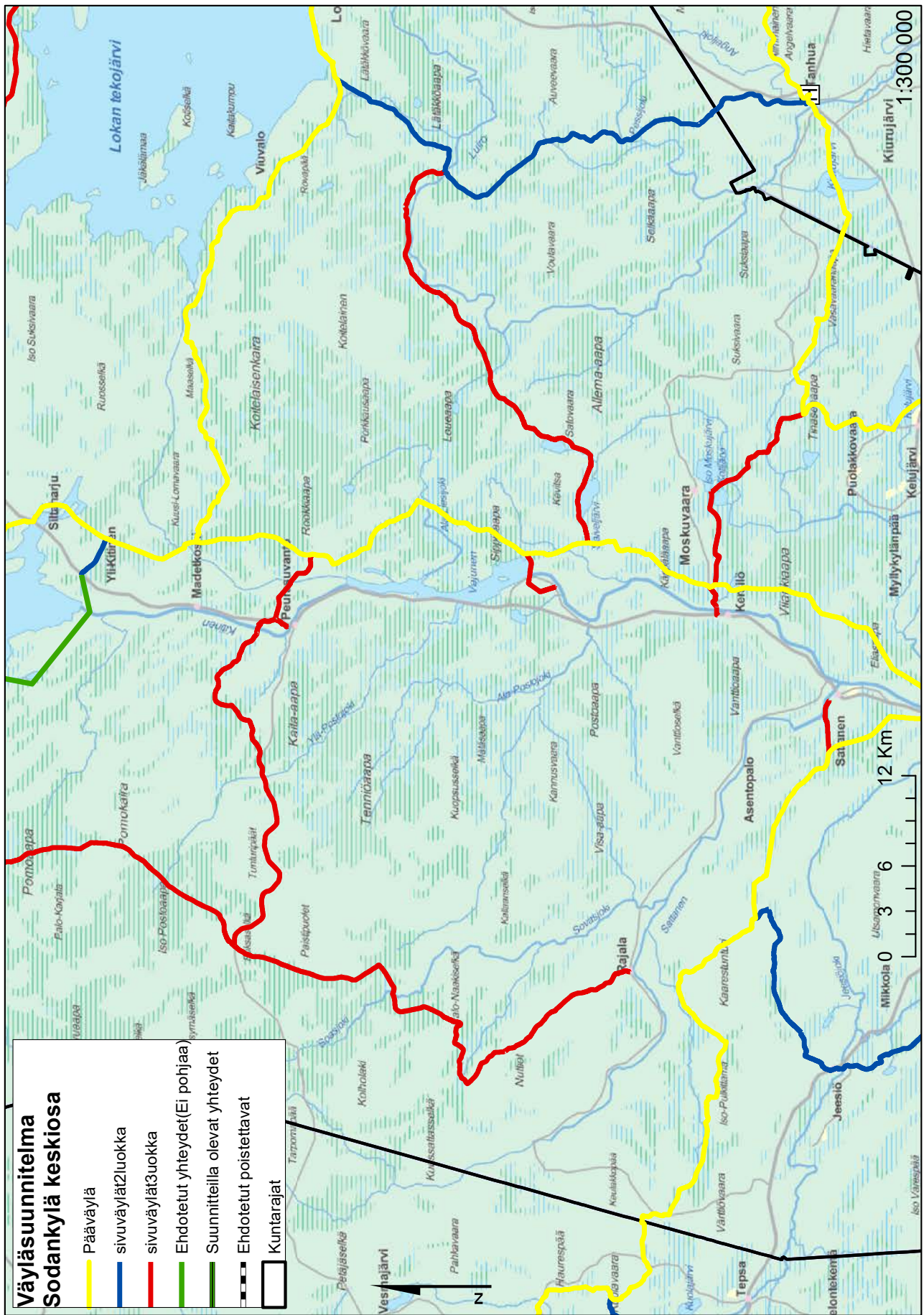




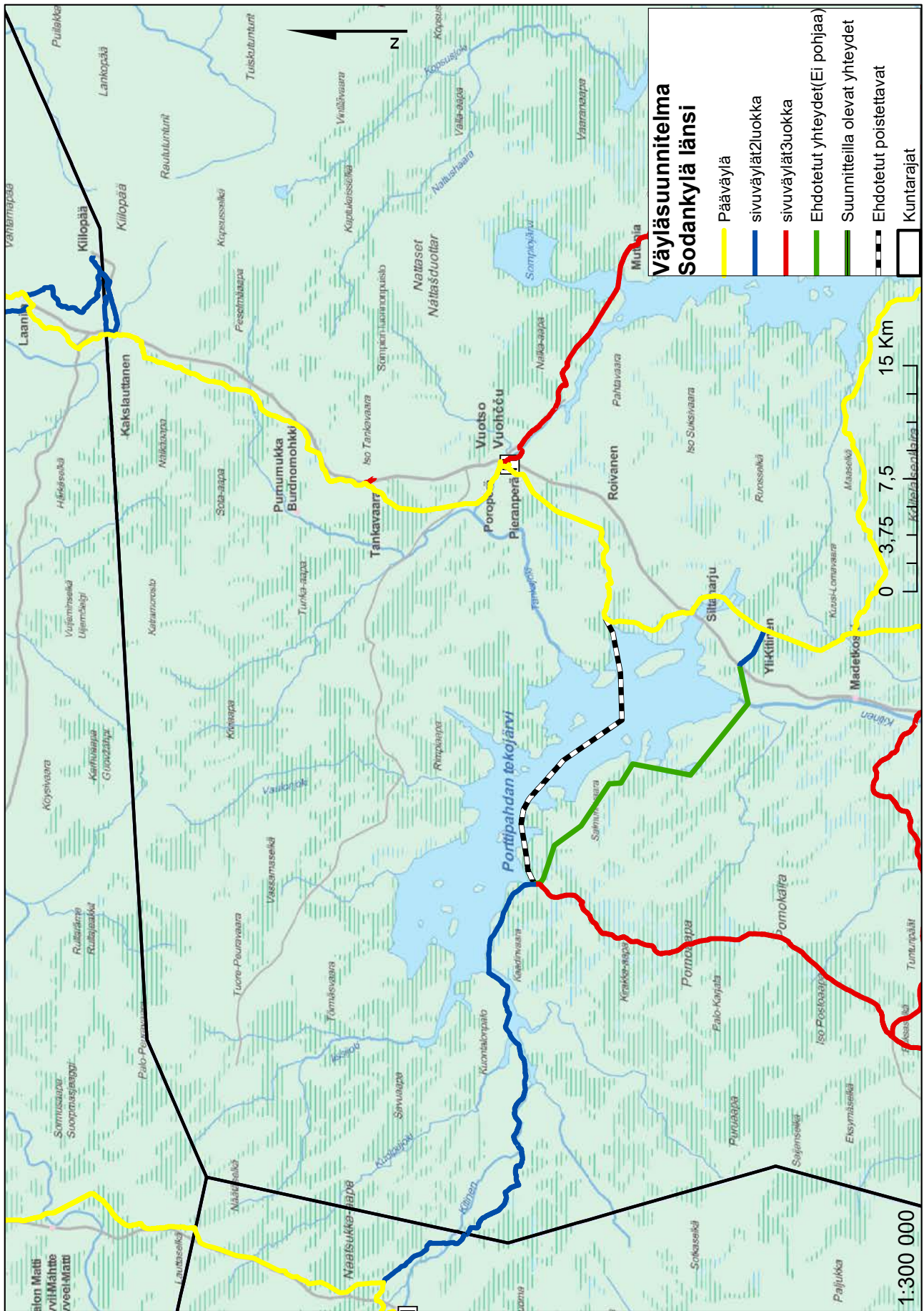




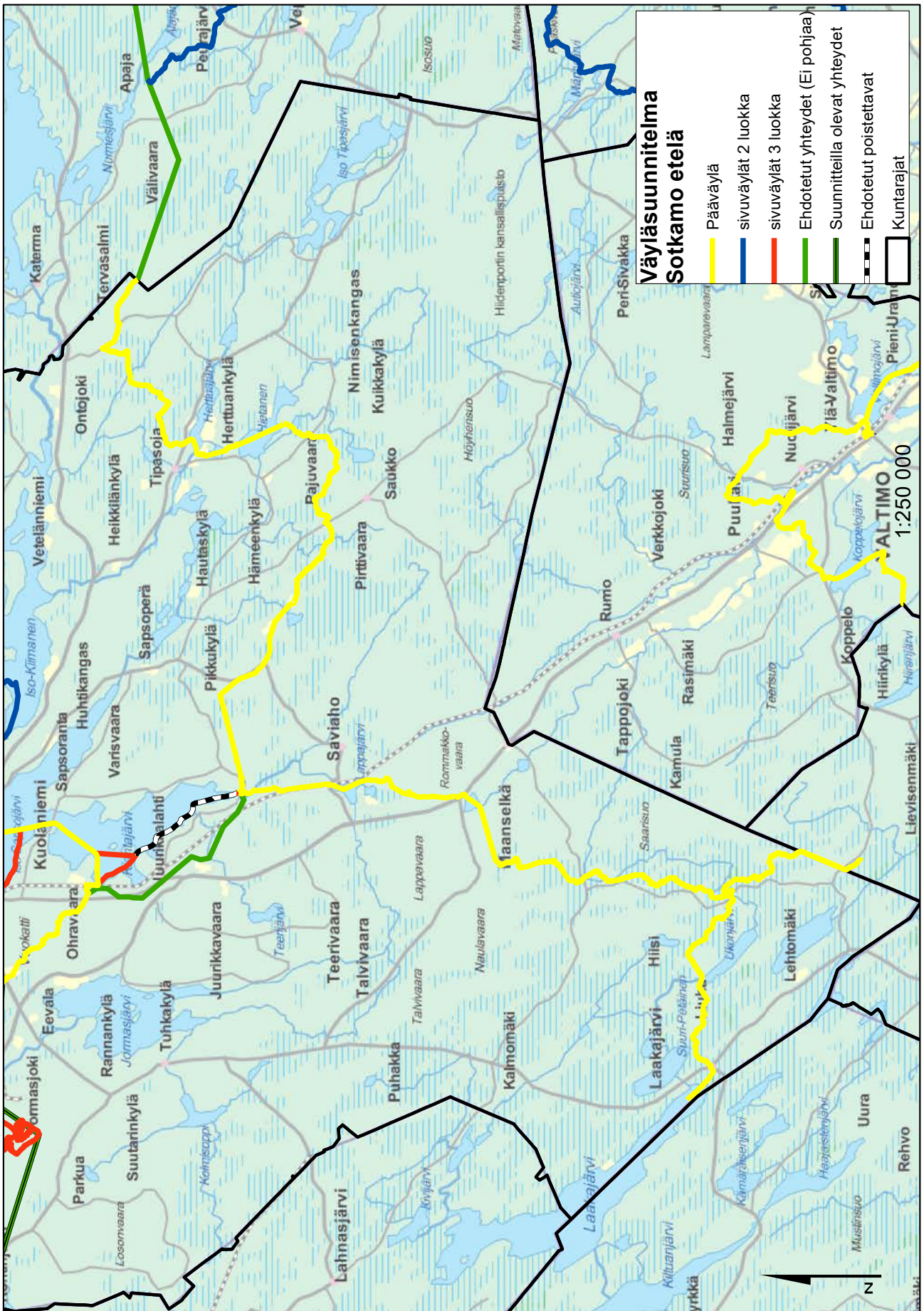




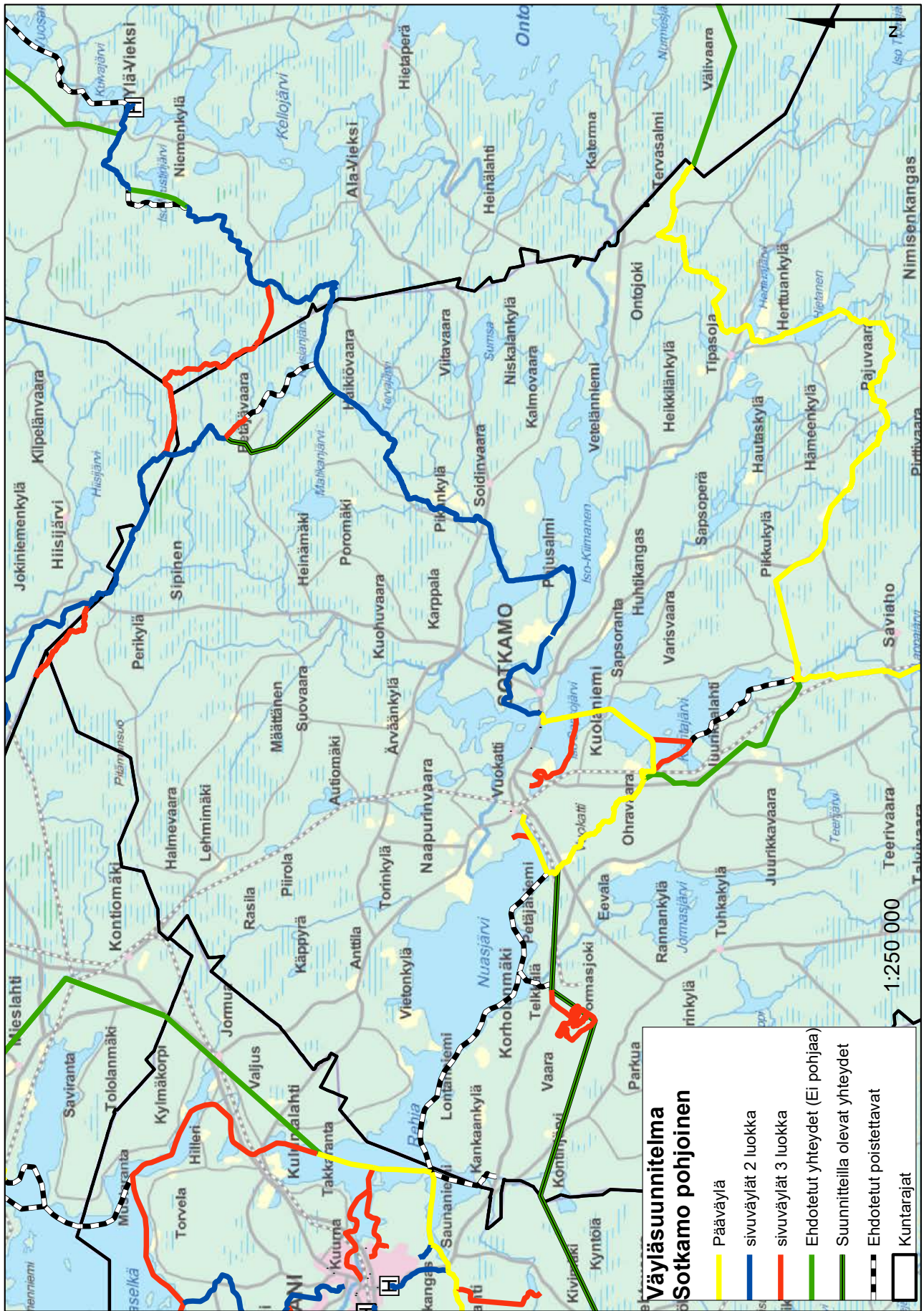




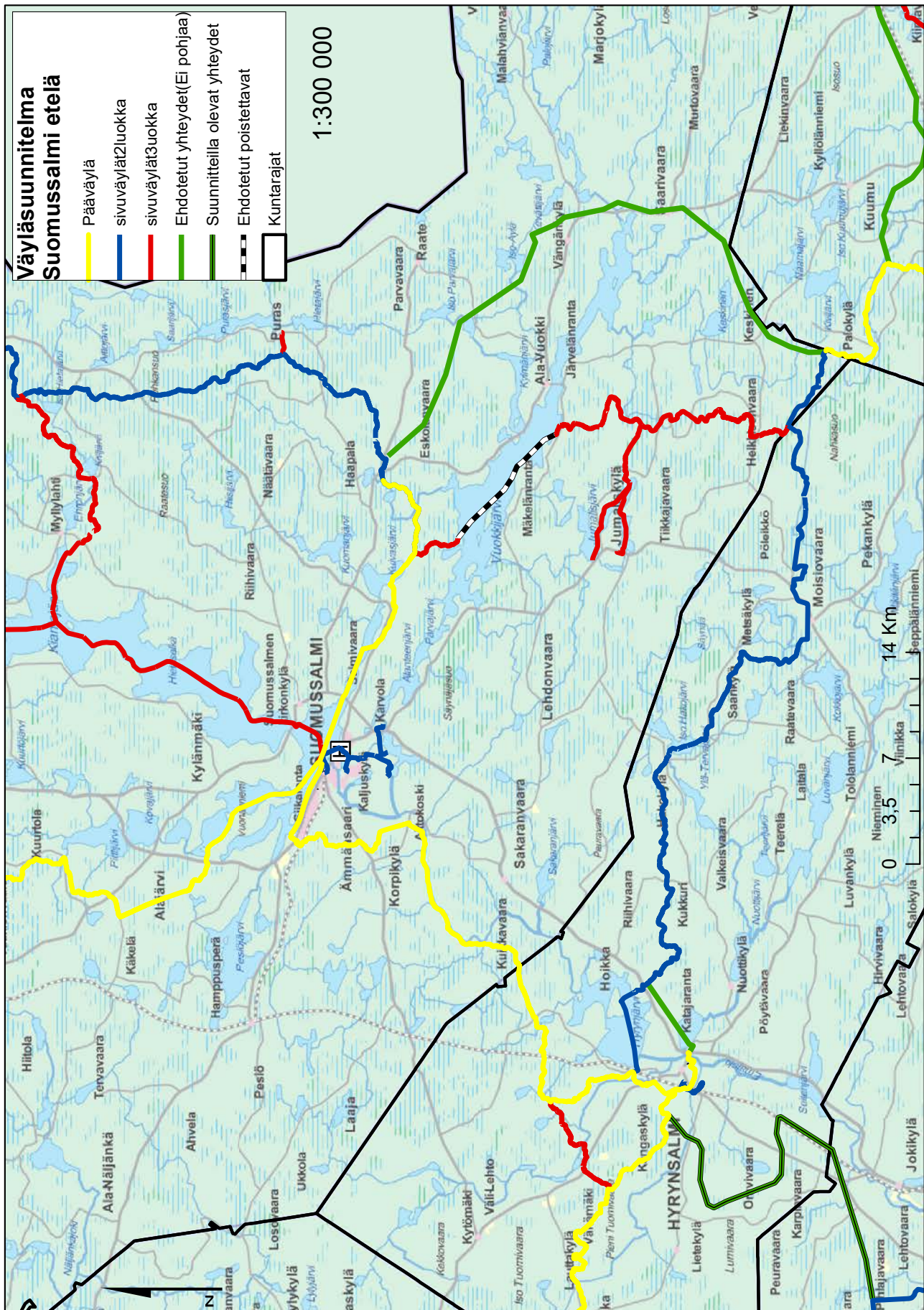








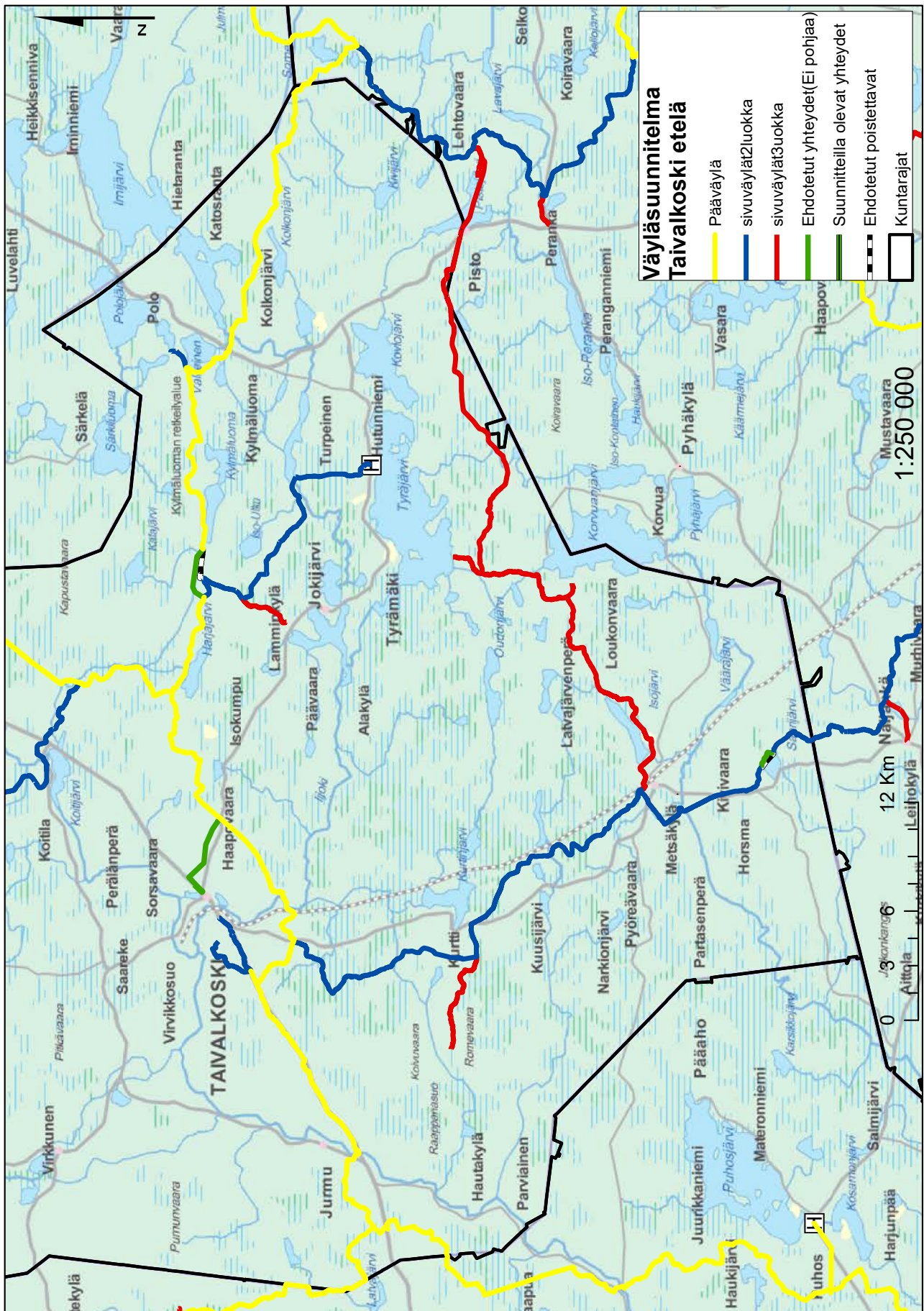






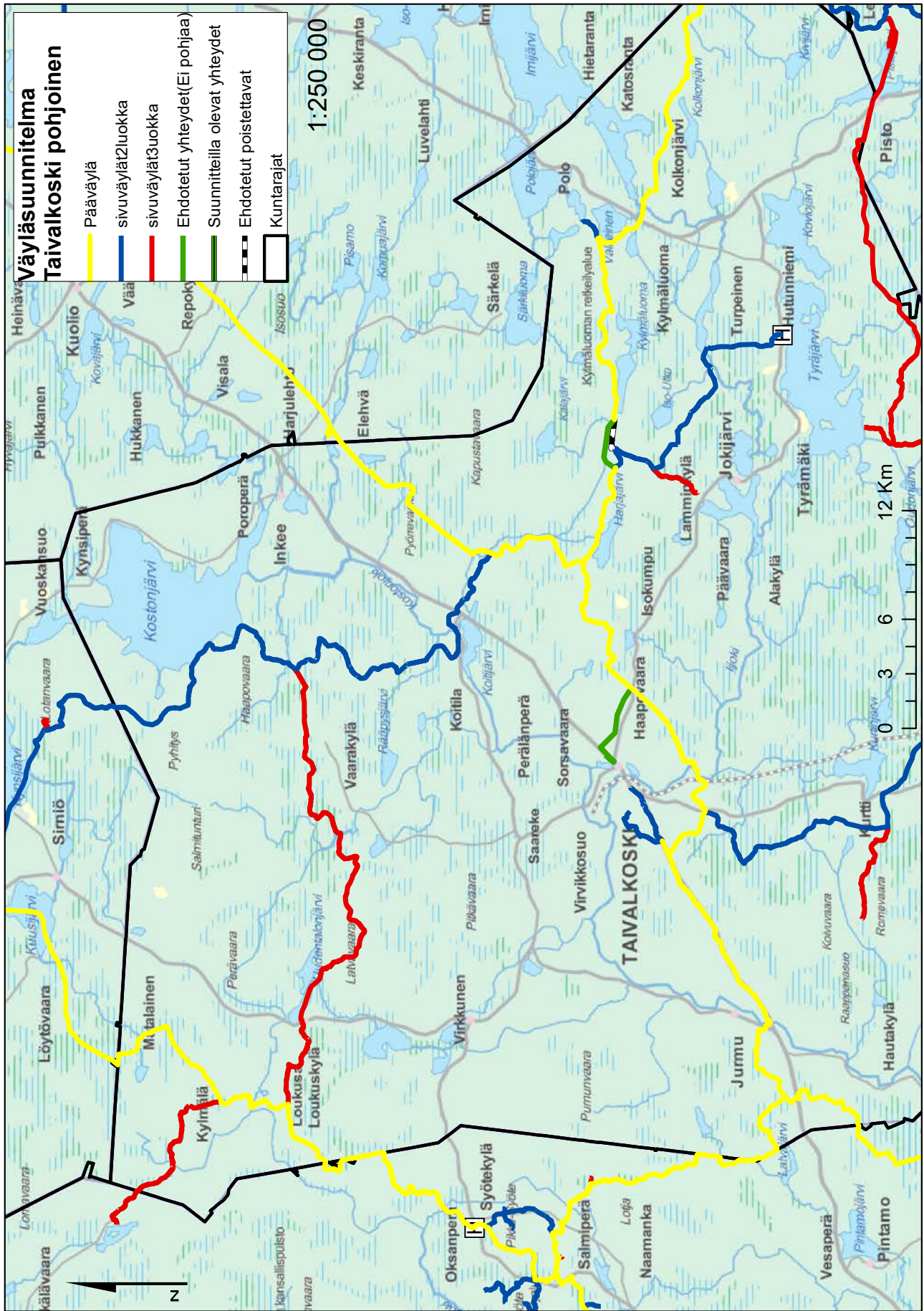




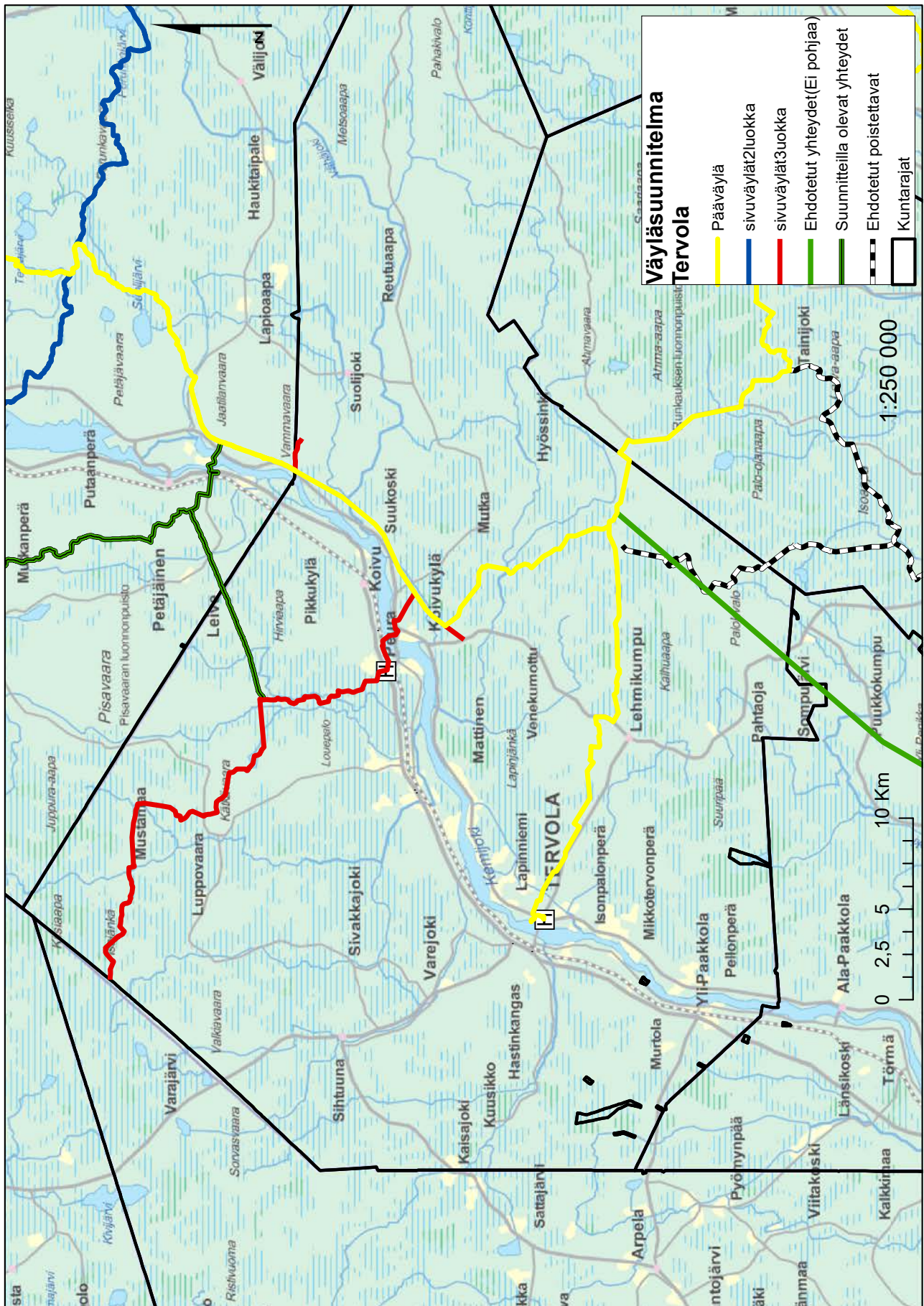


© Metsähallitus 2019, © Maanmittauslaitos 1/MML/19









© Metsähallitus 2019, © Maanmittauslaitos 1/MML/19



