


8,3  
km

3-4 h

mode-  
rate

# Koppelonkierros

Hike along the lake shore, immerse yourself in the quiet of an old-growth forest and get to know the timber floating history of Repovesi.

Koppelonkierros offers views of the scenic Tervajärvi Lake, shady cliff faces and mature forests. Local place names and the timber floating trough in Kuutinkangas are reminders of the history of forest use. In Tukkiniemi you will also find magnificent old-growth forests. Stop, close your eyes and listen to the stories told by the giant silvery aspens and thick-barked conifers. The majestic old trees also shelter the animal after which the trail was named: koppelo, or a female capercaillie.

On this trail you will find several camping and campfire sites. Lojukoski rental hut will keep you warm and dry around the year. Koppelonkierros is thus ideal as a leisurely walk or children's first hike. In addition to forest tracks and flat pine heaths, in places the trail meanders around spruces that have spread their roots on the path, making walking slower. Fortunately, on a trail as beautiful as this there is no need to rush!

**RECOMMENDED SEASON** Recommended for use during the snow-free period. No winter maintenance.

**DISTANCE** 8,3 km

**DURATION** 3-4 h

**TRAIL MARKING AND SIGNS**

The trail is marked with orange dots of paint on trees. At trail junctions, look for signposts with the symbol of Koppelonkierros.

**DIFFICULTY** This is a trail of medium difficulty. It features steep hills, slippery duckboards and wet low-lying ground in places, but also easy paths and service roads.

**STARTING POINT** Tervajärvi parking area, Kivisilmäntie 720, Kouvola.

**EQUIPMENT**

For variable terrain, you should wear sturdy shoes, such as all-terrain runners or walking boots. Clothing: Weatherproof hiking clothes. In the day pack: a drink, a picnic, a rubbish bag, a first aid kit, a charged phone and a map. To light a fire: matches and a knife. Bring your own toilet paper.

**REMEMBER!**


- Check if there is warnings in effect [en.ilmatieteenlaitos.fi](http://en.ilmatieteenlaitos.fi)
- Light your fires at designated campfire sites only.
- Do not light a campfire when a forest or grass fire warning is in effect: you may light a fire in Kuutinkanava cooking shelter or Lojukoski rental hut only!
- Dogs are allowed in the park, but they must be kept on a leash at all times.
- Follow the principle of Leave No Trace. Do not litter.
- You may pick berries and mushrooms. Collecting plants or rocks is not permitted.

**FOR MORE INFORMATION**

[saimaa@metso.fi](mailto:saimaa@metso.fi)

[nationalparks.fi/repovesi](http://nationalparks.fi/repovesi)

[facebook.com/repovedenkansallispuisto](https://facebook.com/repovedenkansallispuisto)



CBC 2014-2020  
SOUTH-EAST FINLAND - RUSSIA

Funded by the European Union, the Russian Federation and the Republic of Finland.

[nationalparks.fi](http://nationalparks.fi) [excursionmap.fi](http://excursionmap.fi)

#repovesi



METSÄHALLITUS



# Repovesi



- Repoveden kansallispuisto  
Repovesi National Park  
Национальный парк "Repovesi"
- Aarnikotkan metsän luonnonsuojelualue  
Aarnikotka skog naturskyddsområde  
Aarnikotka Forest Nature Reserve  
Заказник "Aarnikotka"
- Orastustaulu - Informationstavla -  
Information board - Информационный стенд
- Pysäköintialue - Parkeringsplats -  
Parking - Парковка
- Kaivo - Brunn -  
Well - Питьевая вода
- Tulentekopaikka - Eldplats -  
Camp-fire place - Кострище
- Keittokatos - Kokskjül -  
Cooking shelter - Летняя кухня
- Varauskota - Hyreskata -  
Rental lapp hut - Чум (аренда)
- Kaunis näköala - Vacker utsikt -  
Fine view - Красивый ландшафт
- Kävelysilta - Gångbro -  
Foot bridge - Пешеходный мостик
- Kanoottilaituri - Kanobrygga -  
Canoe launching place - Место для спуска байдарки

- Veneenlaskupaikka - Båtramp -  
Boat ramp - Место для спуска лодки
- Kuivakäymälä - Torrtoalett -  
Dry toilet - Сухой туалет

- Matkailuyritys**  
Privat turismföretag  
Private tourism company  
Туристическая компания

## Rengasreitit - Rundslingsor - Circular routes - Кольцевые маршруты

- Ketunlenkki  
Ketunlenkki rundslinga  
Ketunlenkki Trail  
Маршрут "Ketunlenkki" 3,5 km/км
- Koppelon kierros  
Koppelon kierros rundslinga  
Koppelon kierros Trail  
Маршрут "Koppelon kierros" 8,3 km/км
- Kaakkurinkierros  
Kaakkurinkierros rundslinga  
Kaakkurinkierros Trail  
Маршрут "Kaakkurinkierros" 26,0 km/км

- Kansallispuiston retkeilyreitti  
Nationalparks led  
National Park hiking route  
Пешеходная тропа Национального парка
- Muu retkeilyreitti  
Övrig vandringsled  
Other hiking route  
Другой пешеходный маршрут

- Pyöräily sallittu - Kykling tillåtet -  
Cycling allowed  
Передвижение на велосипеде разрешено

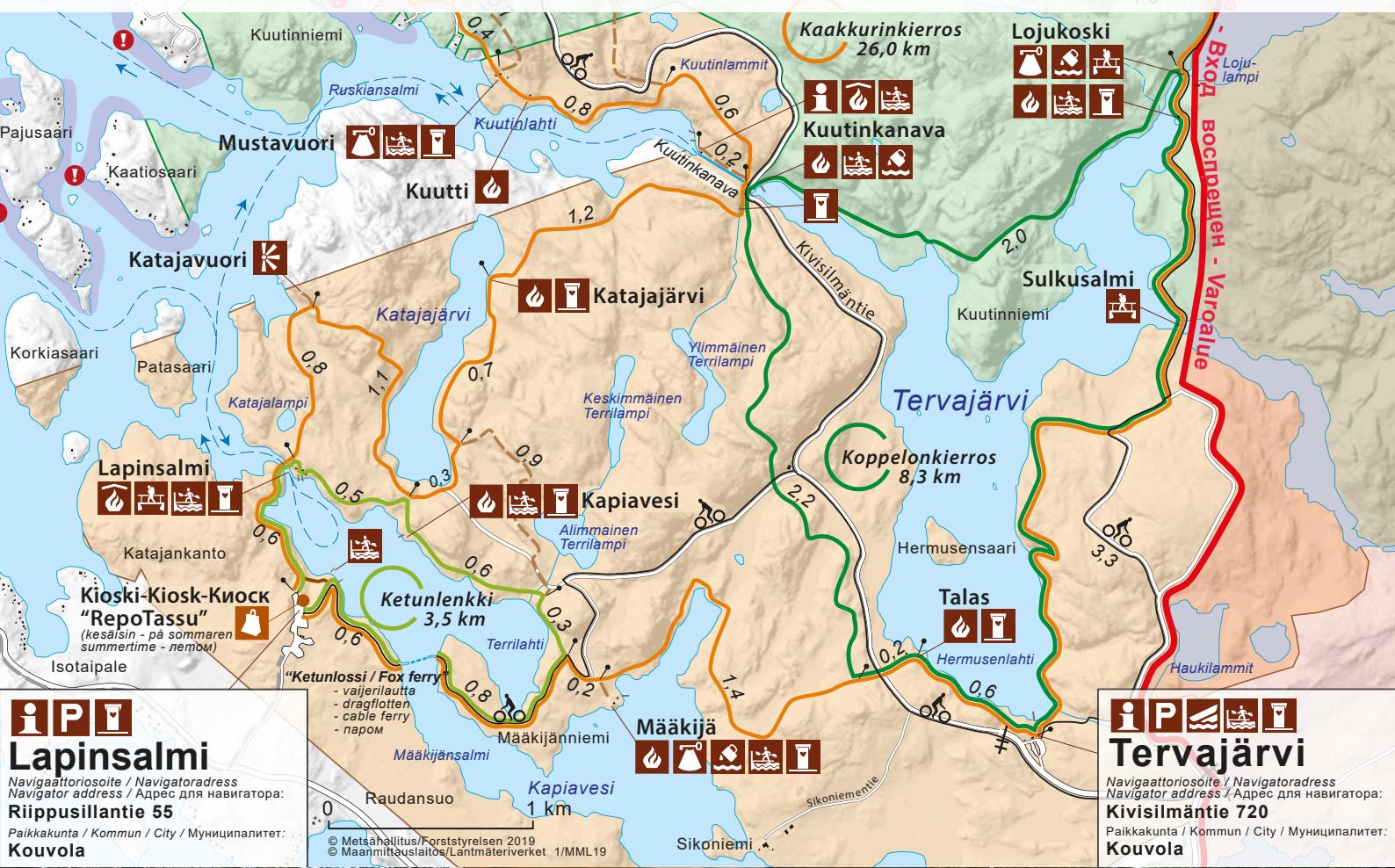
- Tie - Väg - Road - Дорога

- Rautatie - Järnväg - Railway - железная дорога

- Puomi - Vågboim - Road barrier - Шлагбаум

- Kaikki reitit on merkitty maastoon oransseilla maalimerkinnoilla.  
• All leder är markerat i terrängen med orange målarfärg.  
• All trails are marked with orange paint in the terrain.  
• Все маршруты на местности промаркированы оранжевыми метками.

- Yksityinen mökkiranta. Pida vähintään 50 metrin etäisyys rantaan.  
• Privat område. Håll ett avstånd på minst 50 meter till stranden.  
• Private Property. Leave a distance of at least 50 metres to the shore.  
• Частный коттеджный пляж. Соблюдайте дистанцию как минимум в 50 метров от берега



**Lapinsalmi**  
Navigaattorisoiite / Navigatoradress  
Navigator address / Адрес для навигатора:  
**Riippusillantie 55**  
Paikkakunta / Kommun / City / Муниципалитет:  
**Kouvola**

**Tervajärvi**  
Navigaattorisoiite / Navigatoradress  
Navigator address / Адрес для навигатора:  
**Kivisilmäntie 720**  
Paikkakunta / Kommun / City / Муниципалитет:  
**Kouvola**

